

# WANSTEAD PARK

& BUSH WOOD











1:10<sup>000</sup>

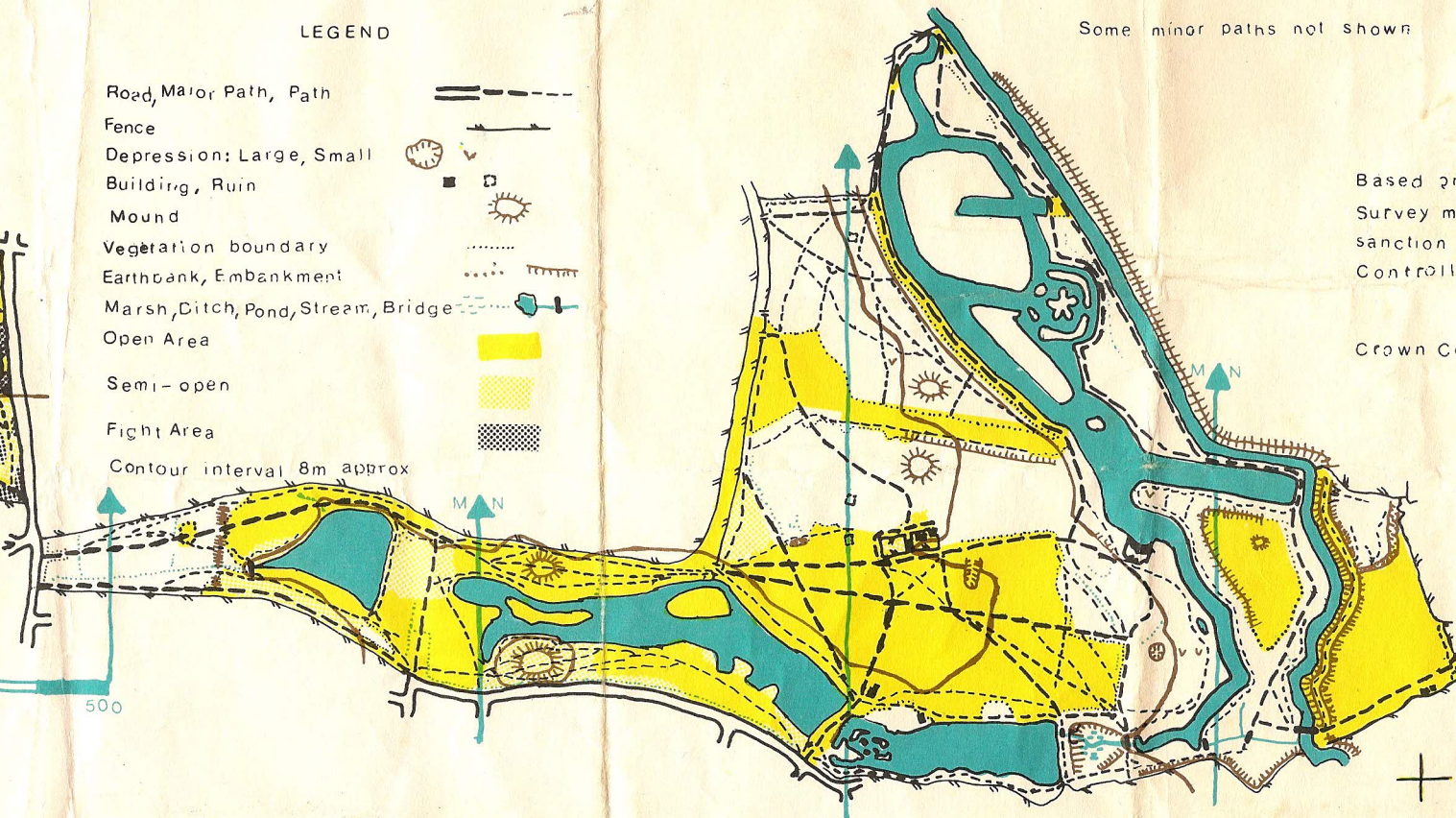
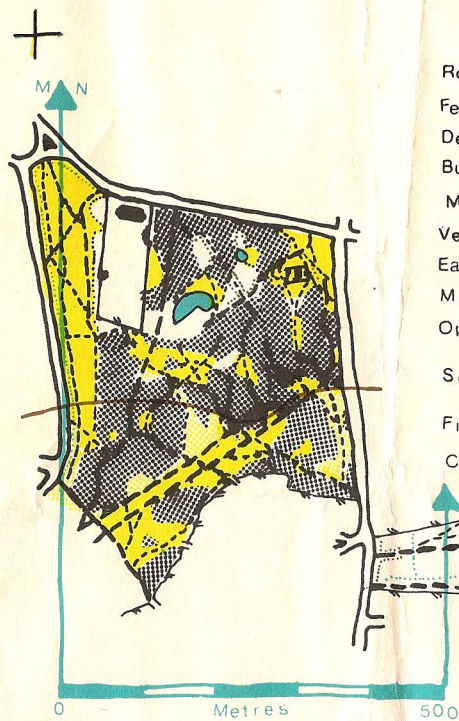
Surveyed 1974/75 by Peter Kay (Chigwell OC)

Redrawn by Neil Taylor ©

Some minor paths not shown

## LEGEND

- Road, Major Path, Path 
- Fence 
- Depression: Large, Small 
- Building, Ruin 
- Mound 
- Vegetation boundary 
- Earthbank, Embankment 
- Marsh, Ditch, Pond, Stream, Bridge 
- Open Area 
- Semi-open 
- Fight Area 
- Contour interval 8m approx 



Based on Ordnance  
Survey maps with the  
sanction of the  
Controller, HMSO

Crown Copyright reserved

