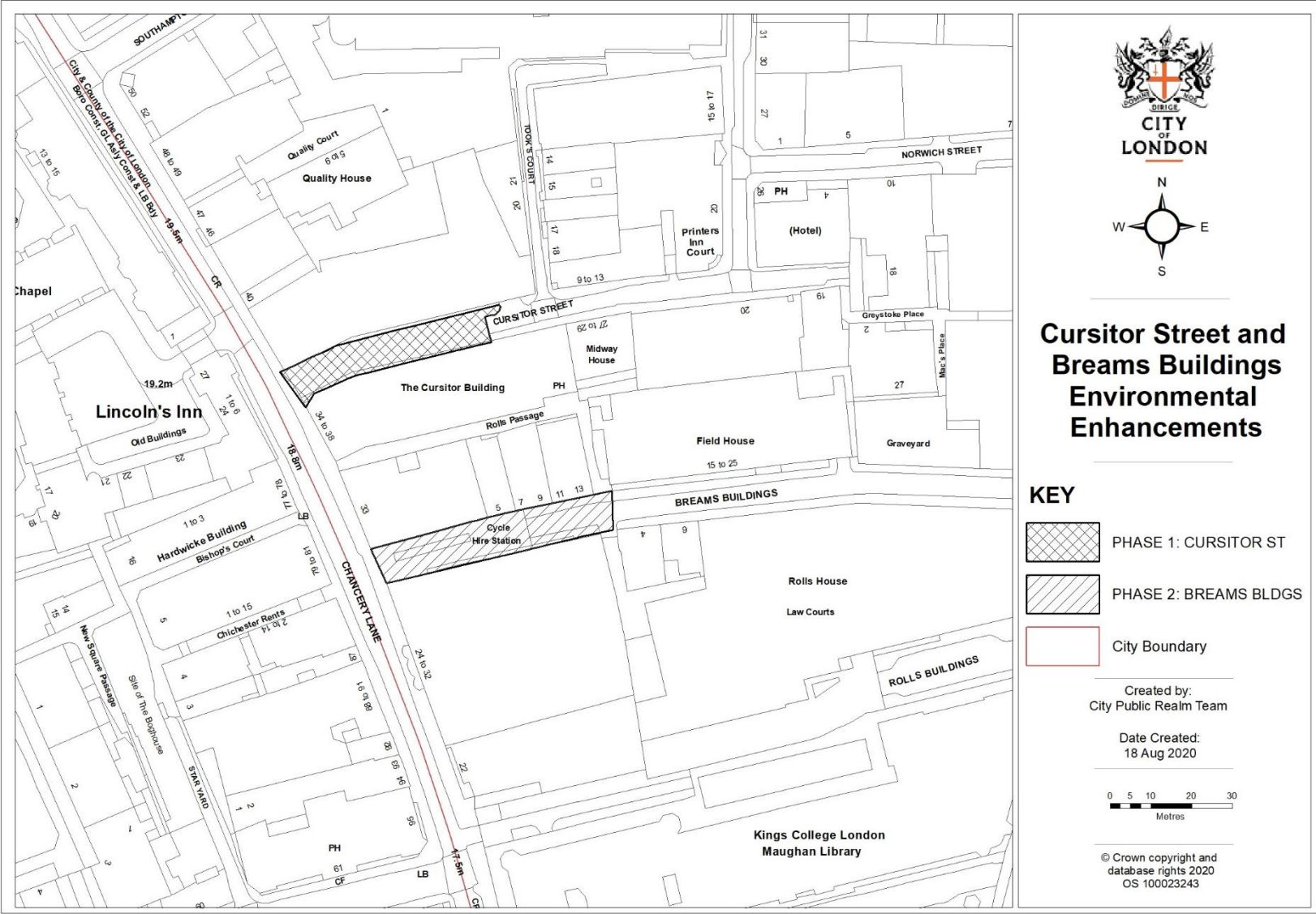
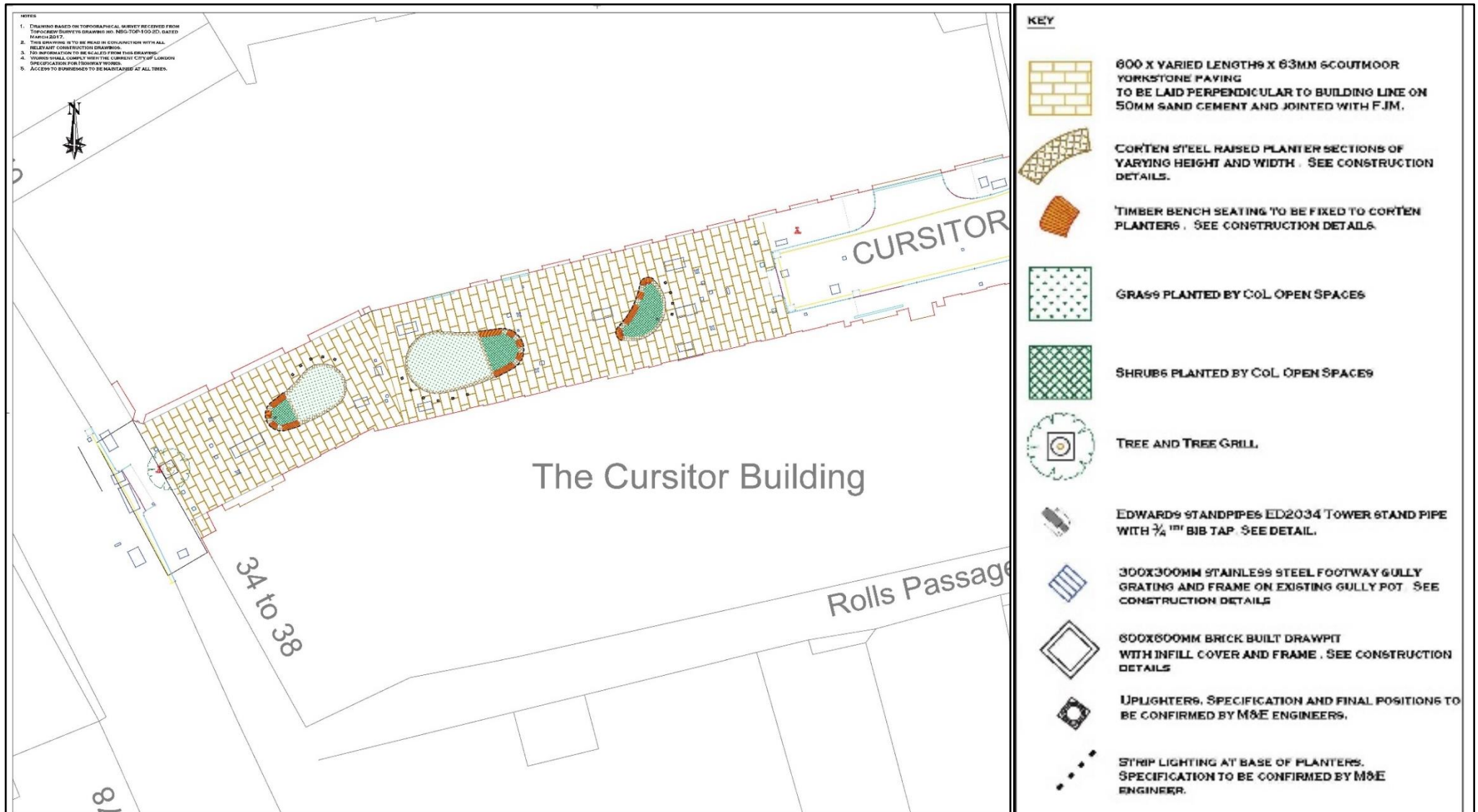


Appendix 1 | Site Location/Works Phase Plan




Appendix 2 | Cursitor Street | Indicative General Arrangement Plan



Appendix 3 | Images

CURSITOR STREET



Cursitor Street looking east from Chancery Lane circa 2008



Cursitor Street | Previous scheme circa 2012

Appendix 3 | Images



Cursitor Street | Redeveloped adjacent buildings June 2020

Appendix 3 | Images

BREAMS BUILDINGS



Breams Buildings | looking east from Chancery Lane circa 2008



Breams Buildings | existing cycle hire docking station circa 2018

Appendix 3 | Artistic Impression of Proposed Improvements, Cursitor Street



Cursitor Street | Looking west to Chancery Lane