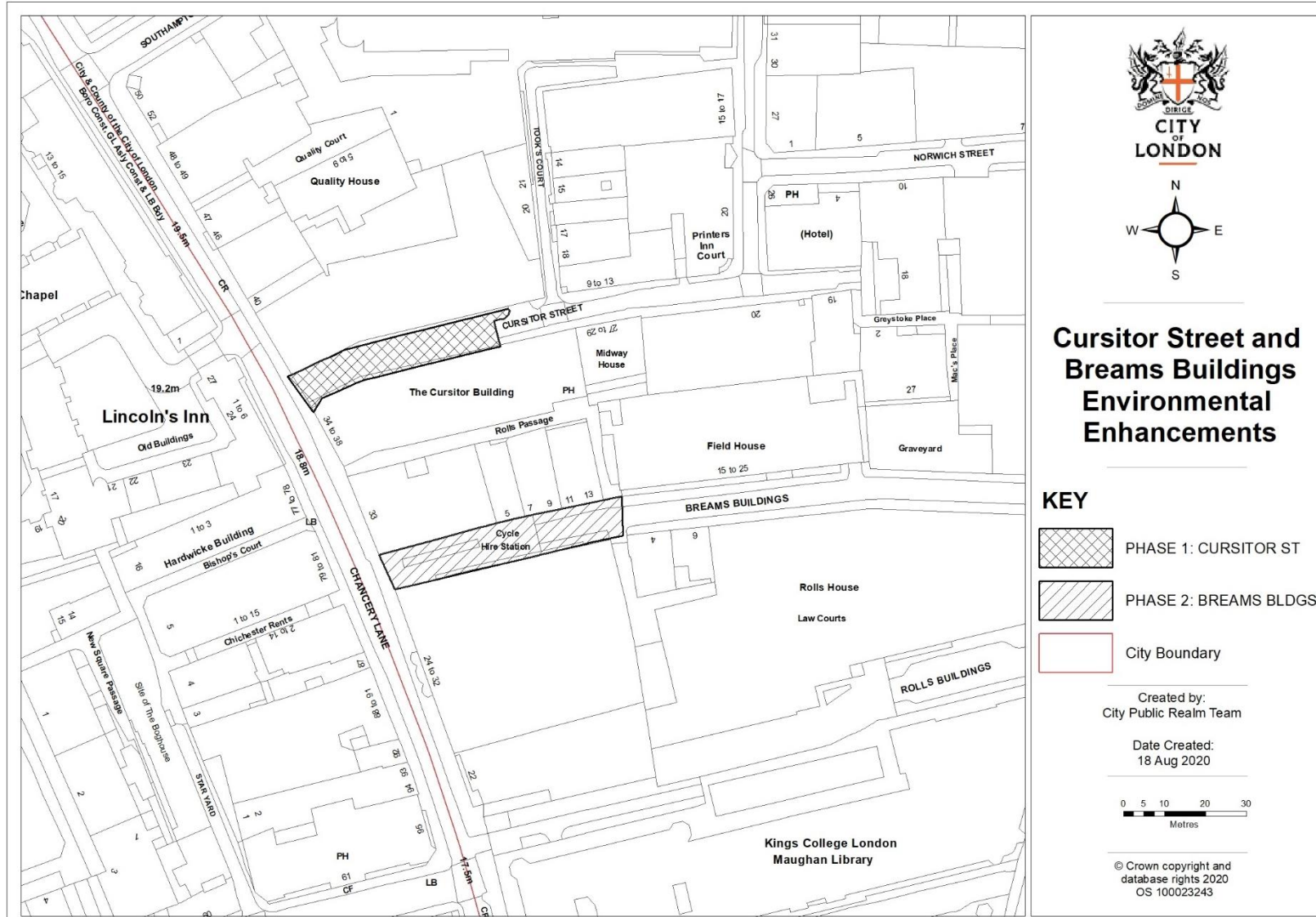
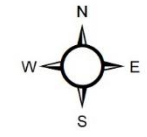


# Appendix 1 | Site Location/Works Phase Plan






**CITY OF LONDON**



## Cursitor Street and Breams Buildings Environmental Enhancements

### KEY

-  PHASE 1: CURSITOR ST
-  PHASE 2: BREAMS BLDGS
-  City Boundary

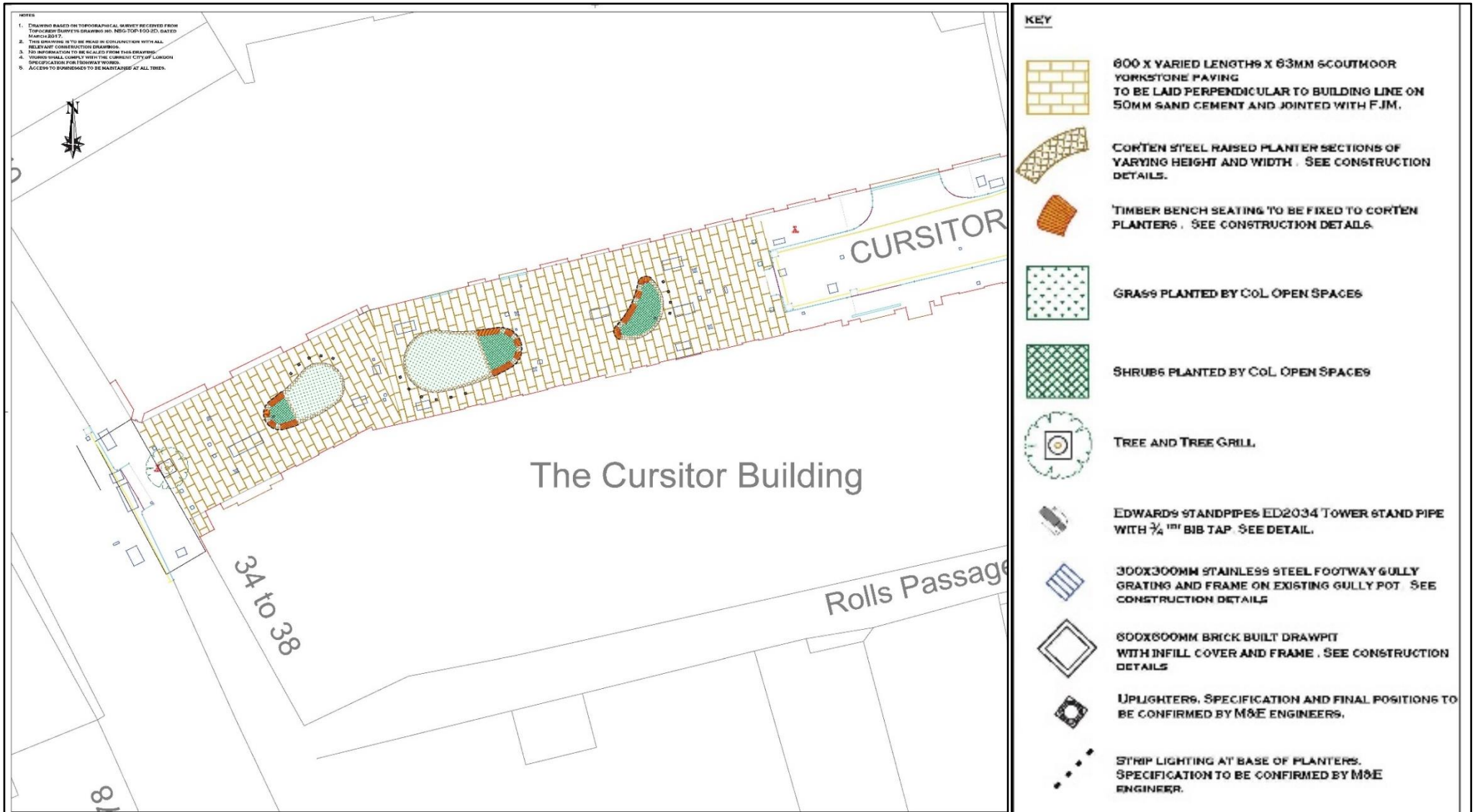
Created by:  
City Public Realm Team

Date Created:  
18 Aug 2020



© Crown copyright and database rights 2020  
OS 100023243

# Appendix 2 | Cursitor Street | Indicative General Arrangement Plan



## Appendix 3 | Cursitor Street Works

### CURSITOR STREET



Cursitor Street looking east from Chancery Lane circa 2008




Cursitor Street | Previous scheme circa 2012



# Appendix 3 | Cursitor Street Works



Cursitor Street | Temporary Covid-19 response measures



Cursitor Street | Completed (December 2023)