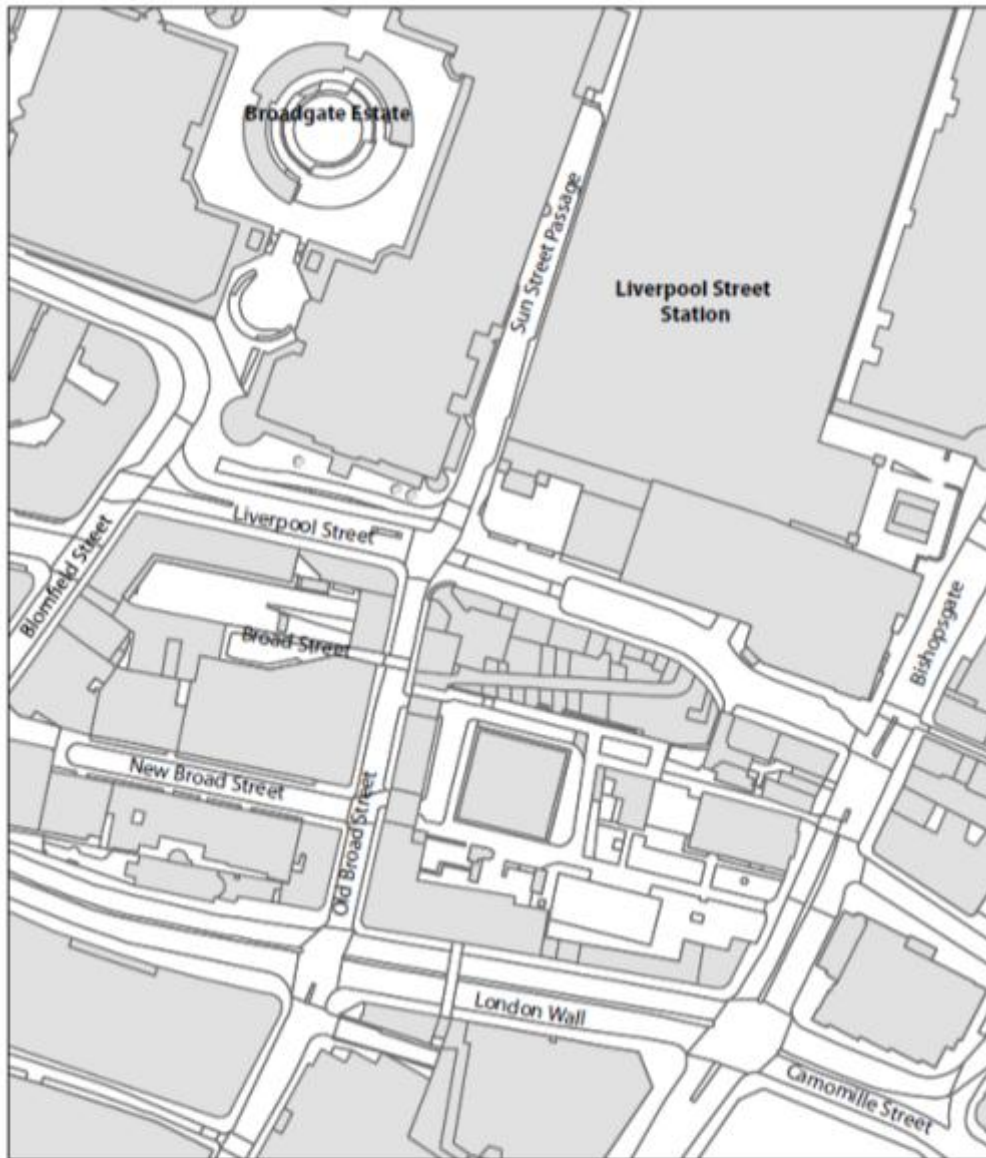



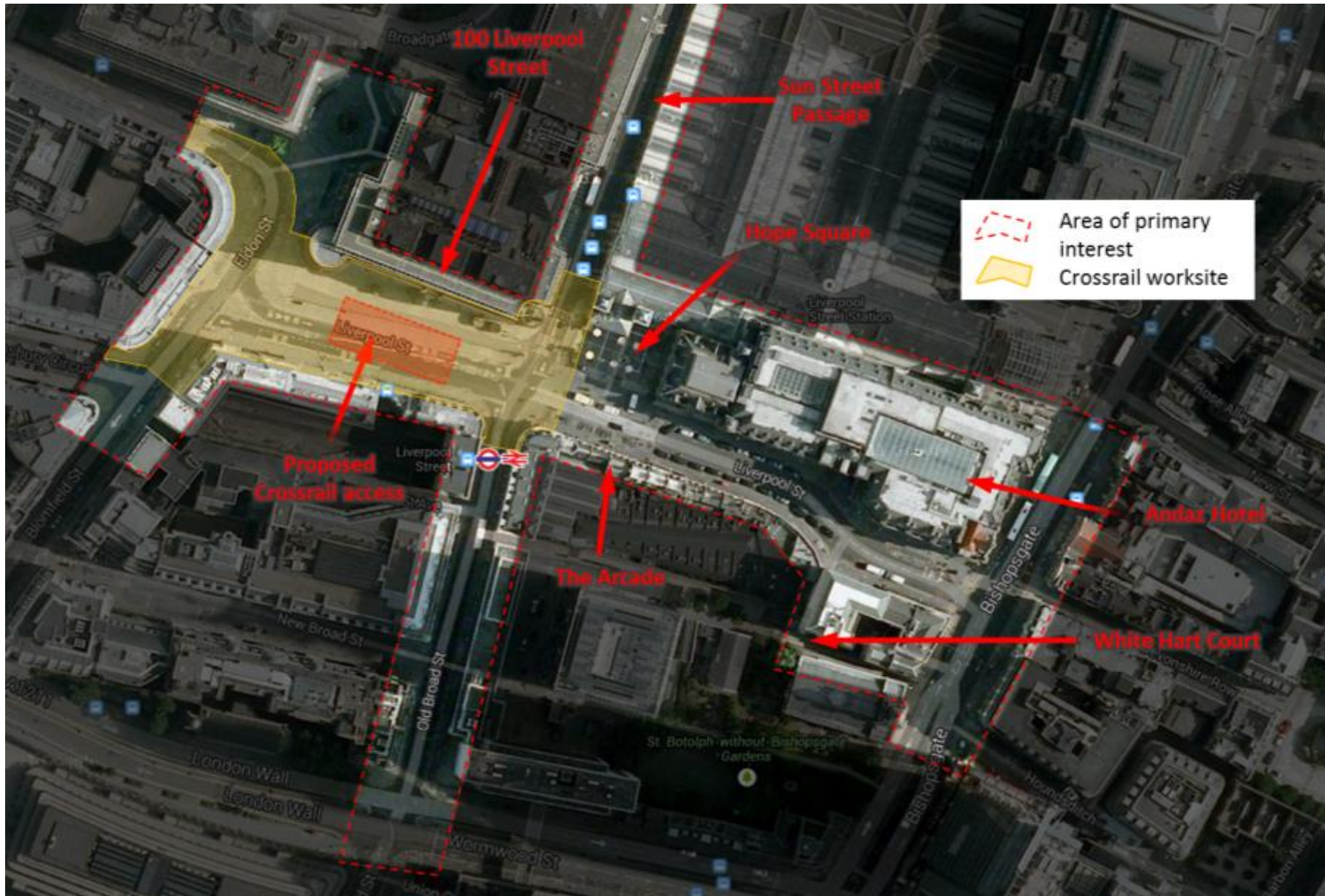
APPENDIX 1: LOCATION PLAN



LIVERPOOL STREET LOCATION PLAN

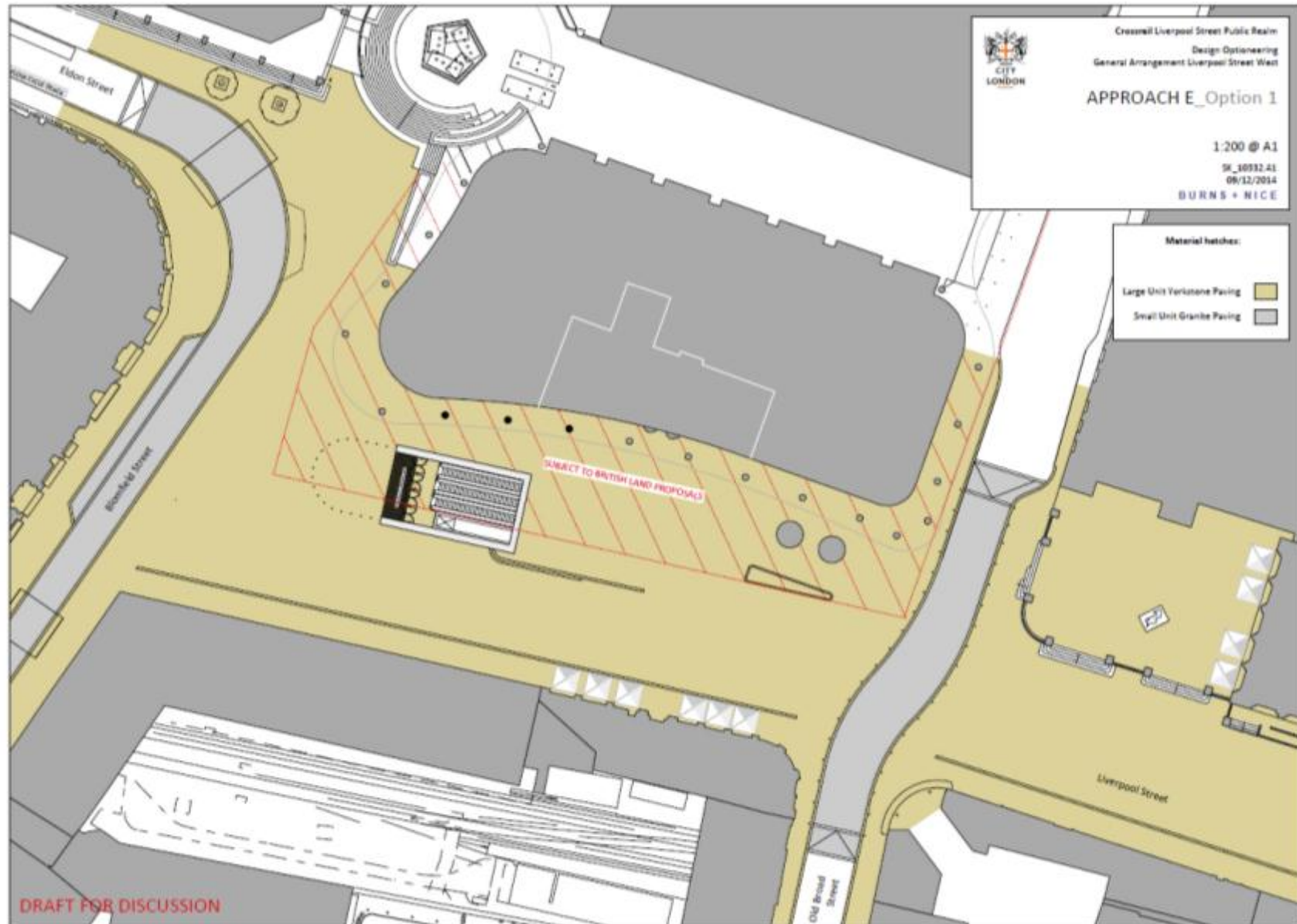


APPENDIX 2: EXTENT OF CROSSRAIL WORKSITE AND AREA OF PRIMARY INTEREST



APPENDIX 3: OPTION 1 PLAN AND MONTAGES

OPTION 1 – GENERAL ARRANGEMENT PLAN – TRAFFIC REMOVED FROM WESTERN END OF LIVERPOOL STREET



BIRDSEYE VIEW OF OPTION 1 FROM BLOMFIELD STREET LOOKING EAST ALONG LIVERPOOL STREET

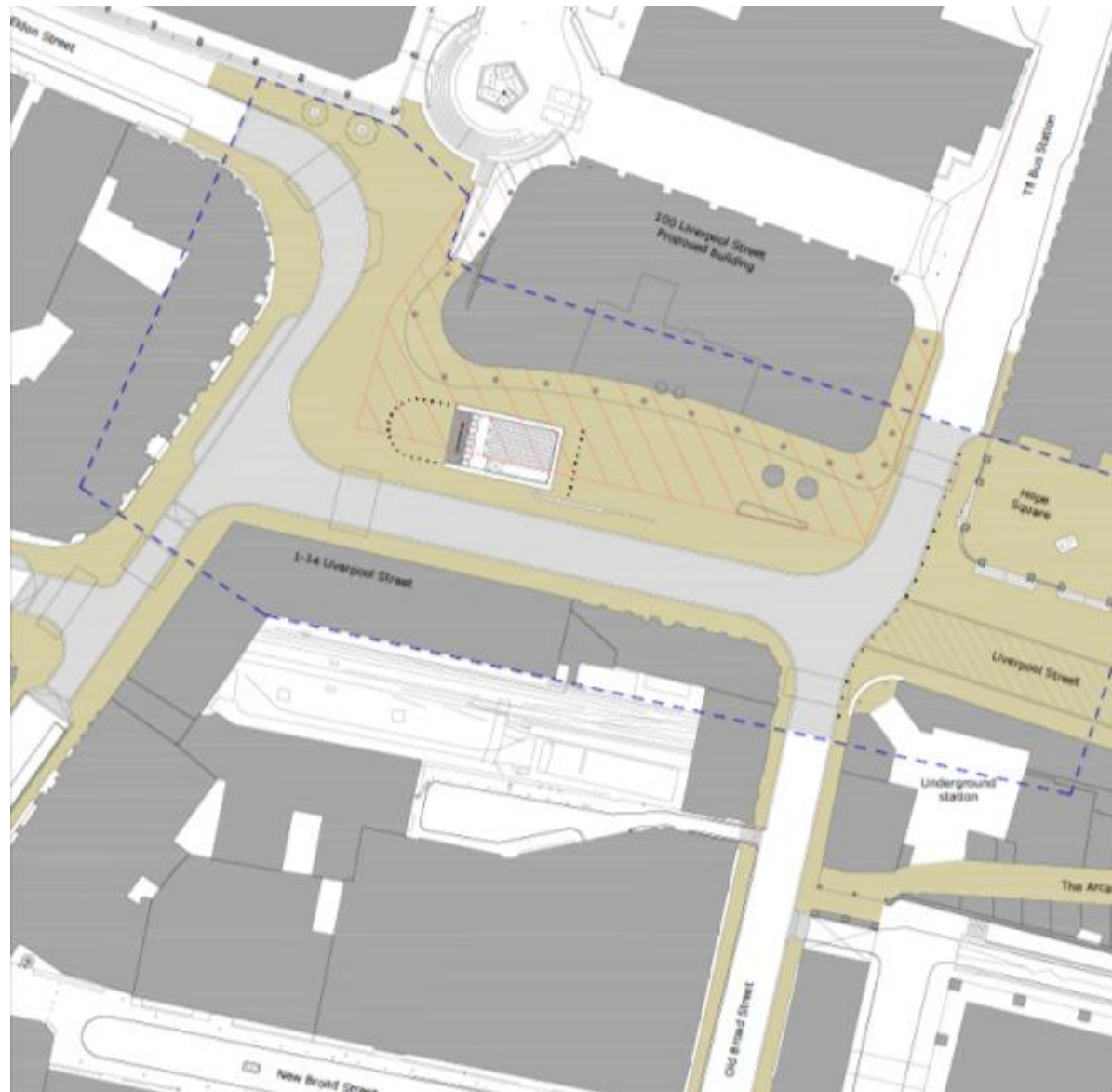


BIRDSEYE VIEW OF OPTION 1 FROM HOPE SQUARE LOOKING WEST ALONG LIVERPOOL STREET



APPENDIX 4: OPTION 2 PLAN AND MONTAGE

OPTION 2 – GENERAL ARRANGEMENT PLAN – TRAFFIC RETAINED IN WESTERN END OF LIVERPOOL STREET



STREET LEVEL VIEW OF OPTION 2 FROM ELDON STREET LOOKING EAST ALONG LIVERPOOL STREET

