

Appendix 1



City of London Corporation - Operational Property Portfolio

ARCHIBUS Report –Produced April 2012

Revised 30/05/2012

This report seeks to define the general extent of the City of London Corporation operational property portfolio and provide some comparisons on its use and occupation.

Operational property is defined as the properties, buildings or structures occupied by the City of London Corporation or by appointed third parties for the purpose of operational service provision.

Information has been compiled from the corporate property review process and other accommodation review exercises, and held within the corporate computer aided facilities management (CAFM) system ARCHIBUS. The ARCHIBUS database is constantly updated.

Based upon data gathered to date the City's operational portfolio is comprised of 628 property assets.

(This figure includes 21 main property blocks plus residential car parks on the Barbican Residential Estate and 62 main property blocks that make up the Housing Revenue Account Residential Estates, DCCS residential units at Spitalfields and CoL Almshouses at Ferndale Road).

For the purposes of this report the Barbican Estate (with the exception of the Barbican Estate Office at 3 Lauderdale Place), the City of London Housing Revenue Account Estates (with the exception of the Golden Lane Leisure Complex & Community Education Centre), DCCS residential units at Spitalfields and CoL Almshouses at Ferndale Road have been excluded.

Taking these exclusions into consideration, the total gross internal area occupied by the City's operational portfolio measures *586,391.90 sqm*

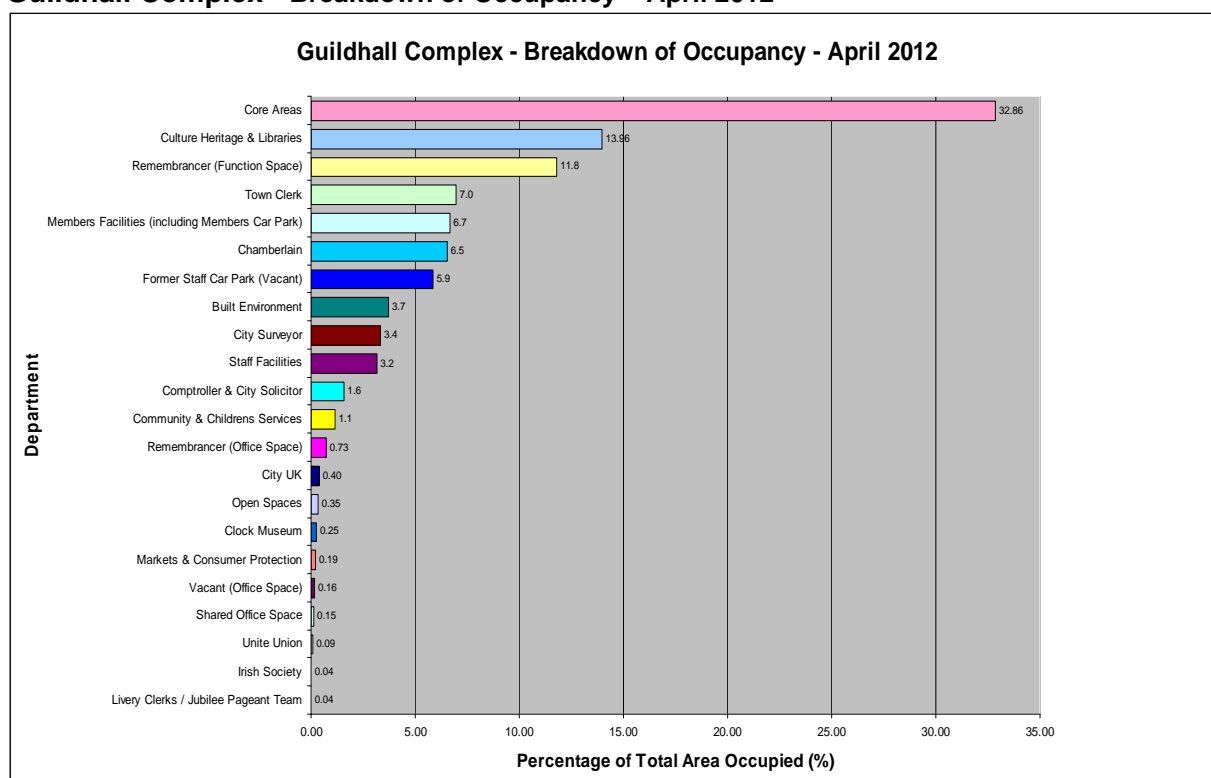
For details of individual properties included in this report, see the Full Schedule of City of London Operational Property table and for details of the main property blocks within the Barbican Residential and Housing Revenue Account Estates, DCCS residential units at Spitalfields and CoL Almshouses at Ferndale Road see the Residential Properties table at the rear of this report.

Currently the ARCHIBUS system holds information regarding the buildings and structures only. All area figures included in this report refer to internal floor areas of buildings and structures. Land ownership information is not included in this report.

Where possible, floor areas are calculated from accurate scaled drawings in accordance with the guidelines laid down in the RICS Code of Measuring Practice 6th Edition. Where drawings are not available internal floor areas have been estimated based upon a variety of sources including; Ordnance Survey mapping and legal and other associated documentation.

Area figures have not been calculated for a number of smaller structures, typically located on the open spaces, due to the nature of their construction or insignificant size.

Guildhall Complex - Breakdown of Occupancy – April 2012



Graph shows the percentage occupied by individual departments / functions of the total Gross Internal Area of the Guildhall Complex.

NOTE:

For the purposes of this exercise the **Guildhall Complex** comprises Guildhall North Wing & West Wing, Guildhall Yard East, 65 & 65a Basinghall Street, Irish Chambers, The Great Hall & Crypts, Dance Porch, Old Library & Livery Hall and the vacant underground former Staff Car Park. Departmental occupied areas quoted are Net Internal Areas and include primary circulation routes through individual departmental space.

'**Core Areas**' category includes common circulation space, stairs, lifts, toilets and space occupied by plant & services and the like.

'**Libraries, Archives & Guildhall Art Gallery**' category includes all Library, Art Gallery, Amphitheatre & associated storage space.

'**Function Space**' category includes the Great Hall & Crypts, Old Library, Print Room & Livery Hall, Functions Kitchens, Basinghall Suite & Art Gallery Cloakrooms.

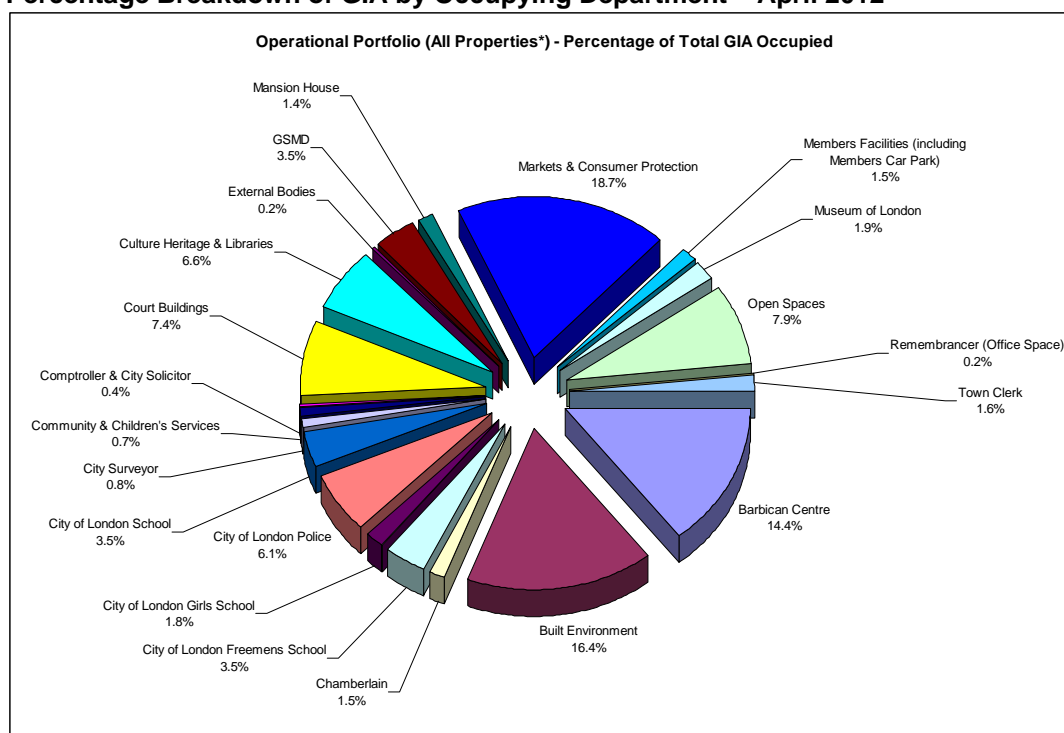
'**Members Facilities**' category includes members dining, refreshment areas, overnight accommodation and car parking space in Guildhall West Wing.

'**Staff Facilities**' category includes, the staff restaurant, fitness suite and changing facilities, dedicated on floor tea points and refreshment areas, breakout spaces & copier / printing facilities.

Guildhall Complex - Schedule of Areas – April 2012

Guildhall Complex Occupancy - Apr 2012	Area - (sqm)
Core Areas	18,082.91
Culture Heritage & Libraries	7,682.84
Remembrancer (Function Space)	6,484.52
Town Clerk	3,842.95
Members Facilities (including Members Car Park)	3,673.68
Chamberlain	3,604.02
Former Staff Car Park (Vacant)	3,223.27
Built Environment	2,049.58
City Surveyor	1,845.65
Staff Facilities	1,738.16
Comptroller & City Solicitor	864.98
Community & Children's Services	624.44
Remembrancer (Office Space)	399.78
City UK	218.33
Open Spaces	194.24
Clock Museum	136.25
Markets & Consumer Protection	106.27
Vacant (Office Space)	86.74
Shared Office Space	81.45
Unite Union	48.73
Irish Society	24.46
Livery Clerks / Jubilee Pageant Team	23.05
Total Room Areas	55,036.30

City of London Corporation Operational Property Portfolio Percentage Breakdown of GIA by Occupying Department – April 2012



Graph shows the percentage breakdown by departmental occupation of the total Gross Internal Area of the City of London Corporation operational property portfolio as at April 2012.

NOTE:

*For the purposes of this exercise the Barbican Estate (with the exception of the Barbican Estate Office at 3 Lauderdale Place) and the City of London Housing Revenue Account Estates (with the exception of the Golden Lane Leisure Complex & Community Education Centre), DCCS Residential Units at Spitalfields and City of London Almshouses at Ferndale Road have been excluded.

'Markets & Consumer Protection' category refers to administrative space occupied at Guildhall, Walbrook Wharf, various Port Health accommodation plus all buildings located at the 3 Wholesale Markets at Smithfield, Billingsgate and Spitalfields, (including space occupied by both CoL Markets staff and space let to market traders & other stakeholders).

'Court buildings' category refers to the Central Criminal Court, the City of London Mayor's Court and the City of London Magistrates Court.

'Guildhall Complex' - Space dedicated to common parts, plant & services, staff facilities, function areas, mixed use and vacant areas at the Guildhall Complex have been apportioned, pro rata, to those departments occupying space in the complex based upon the percentage of their net internal floor area occupied there.

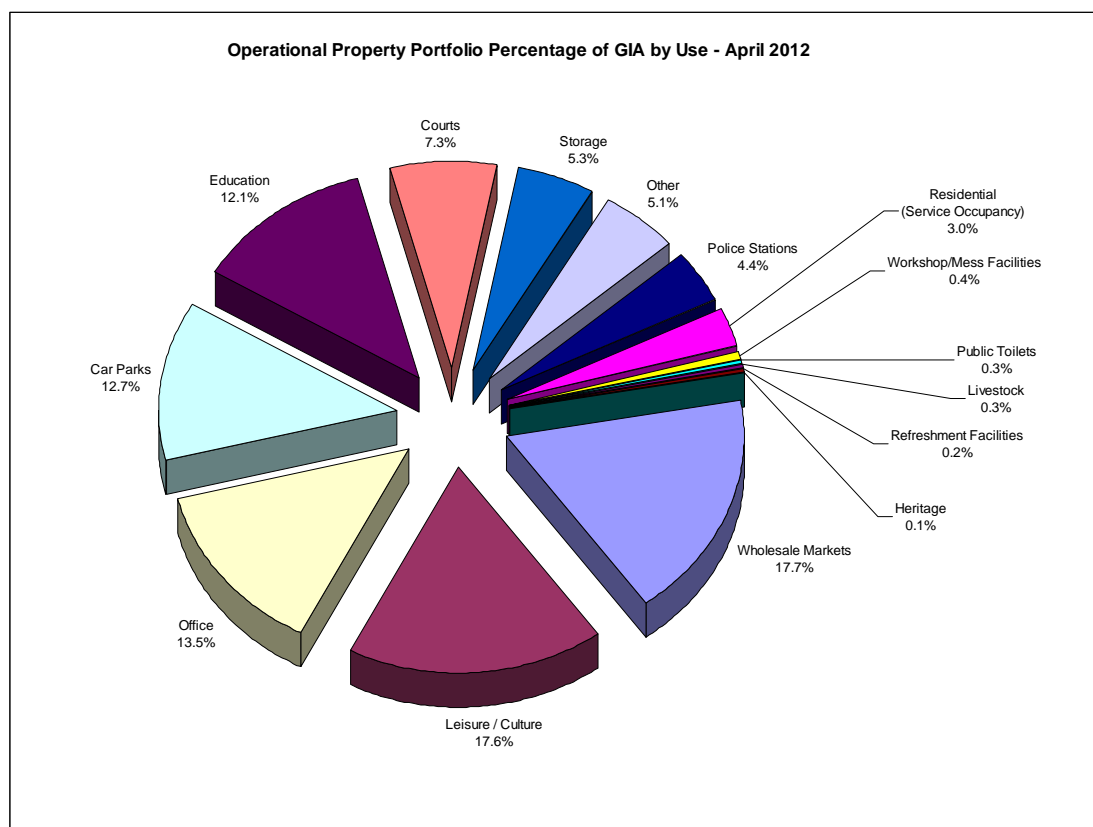
'External Bodies' category includes City UK, Clock Museum, Unions, Irish Society & Livery Clerks based at Guildhall Complex and Trading Standards Institute, Association of Port Health Authorities and Coroners Offices at Walbrook Phase 2 Offices.

'Open Spaces' category refers to the buildings and structures occupied by Open Spaces Department only. All figures exclude land.

City of London Corporation Operational Property Portfolio Schedule of Areas - Breakdown of GIA by Occupying Departments – April 2012

Department	GIA (sqm)
Markets & Consumer Protection	107,928.16
Built Environment	94,629.94
Barbican Centre	83,059.78
Open Spaces (buildings only excludes land)	45,388.62
Court Buildings	42,951.23
Culture Heritage & Libraries	38,274.95
City of London Police	35,348.37
City of London School	20,480.17
City of London Freemens School	20,073.36
GSMD	20,072.07
Museum of London	11,220.33
City of London Girls School	10,653.06
Town Clerk	9,081.15
Members Facilities (including Members Car Park)	8,590.11
Chamberlain	8,522.47
Mansion House	8,235.78
City Surveyor	4,513.64
Community & Children's Services	4,226.97
Comptroller & City Solicitor	2,022.57
External Bodies	1,203.49
Remembrancer (Office Space)	934.80

City of London Corporation Operational Property Portfolio Percentage Breakdown of GIA by Use April 2012



Graph shows the percentage breakdown by use of the total Gross Internal Area of the City of London Corporation operational property portfolio as at April 2012.

NOTE:

For the purposes of this exercise the Barbican Estate (with the exception of the Barbican Estate Office at 3 Lauderdale Place) and the City of London Housing Revenue Account Estates (with the exception of the Golden Lane Leisure Complex & Community Education Centre), DCCS Residential Units at Spitalfields and City of London Almshouses at Ferndale Road have been excluded.

'Markets' category refers to administrative space occupied at Guildhall, Walbrook Wharf, various Port Health accommodation plus all buildings located at the 3 Wholesale Markets at Smithfield, Billingsgate and Spitalfields, (including space occupied by both CoL Markets staff and space let to market traders & other stakeholders).

'Court buildings' category refers to the Central Criminal Court, the City of London Mayor's Court and the City of London Magistrates Court.

'Residential' category refers to service occupancy accommodation across all City of London open spaces, City of London Cemetery & Crematorium, City of London Freeman's School and City of London Police housing (including Bernard Morgan Section House).

'Livestock' category refers to buildings used to house livestock.

'Refreshment Facilities' category refers to cafeteria, refreshment stalls and kiosks etc. let to 3rd parties typically located on the open spaces and at the City of London Cemetery & Crematorium. Staff refreshment facilities in operational buildings have been classified along with the main use of the buildings in which they are located.

'Heritage' category refers to standalone historical structures and monuments. Historical structures located within operational buildings have been categorised along with the main use of the building in which they are located. For a full schedule of historical buildings please contact the Heritage team in the City Surveyor's Corporate Property Division.

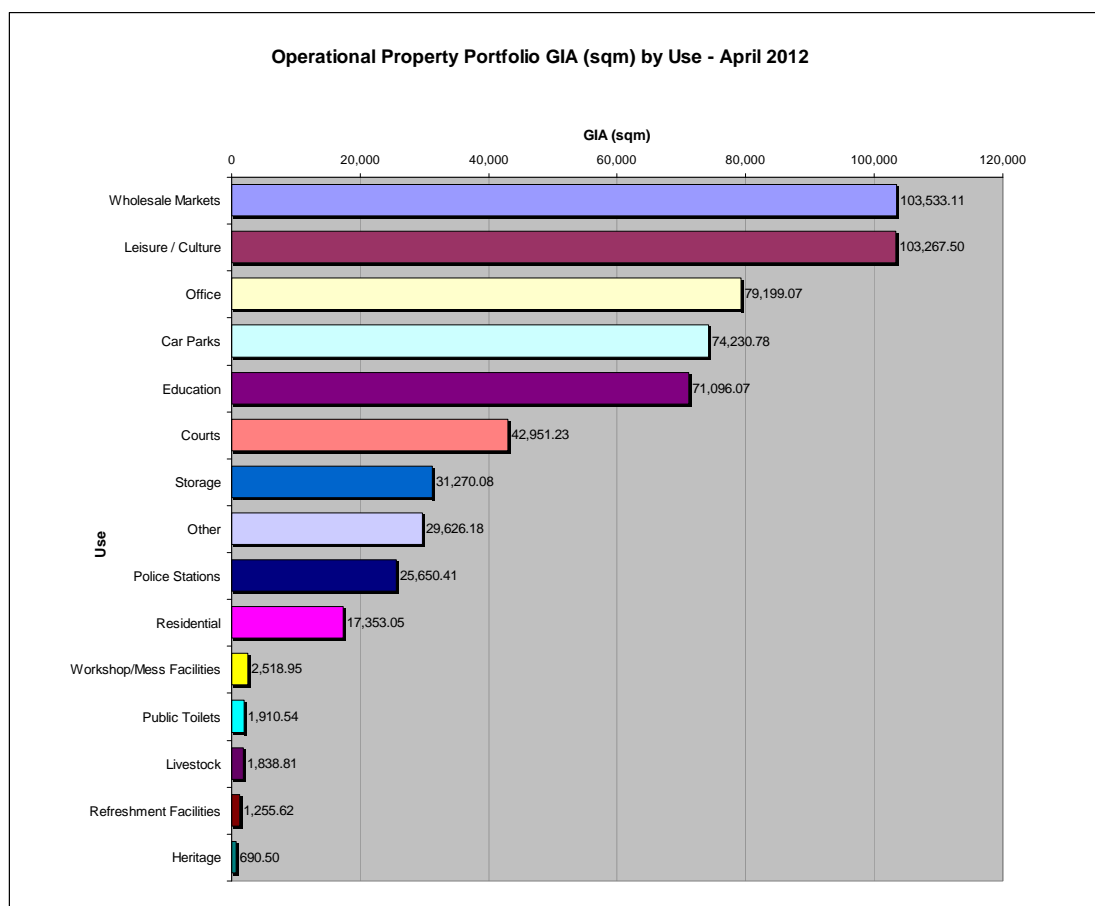
A detailed schedule of buildings & structures included in each category is included at the rear of this report.

The following area schedule and graph show actual gross internal area totals for each category. All of the notes above apply to the schedule;

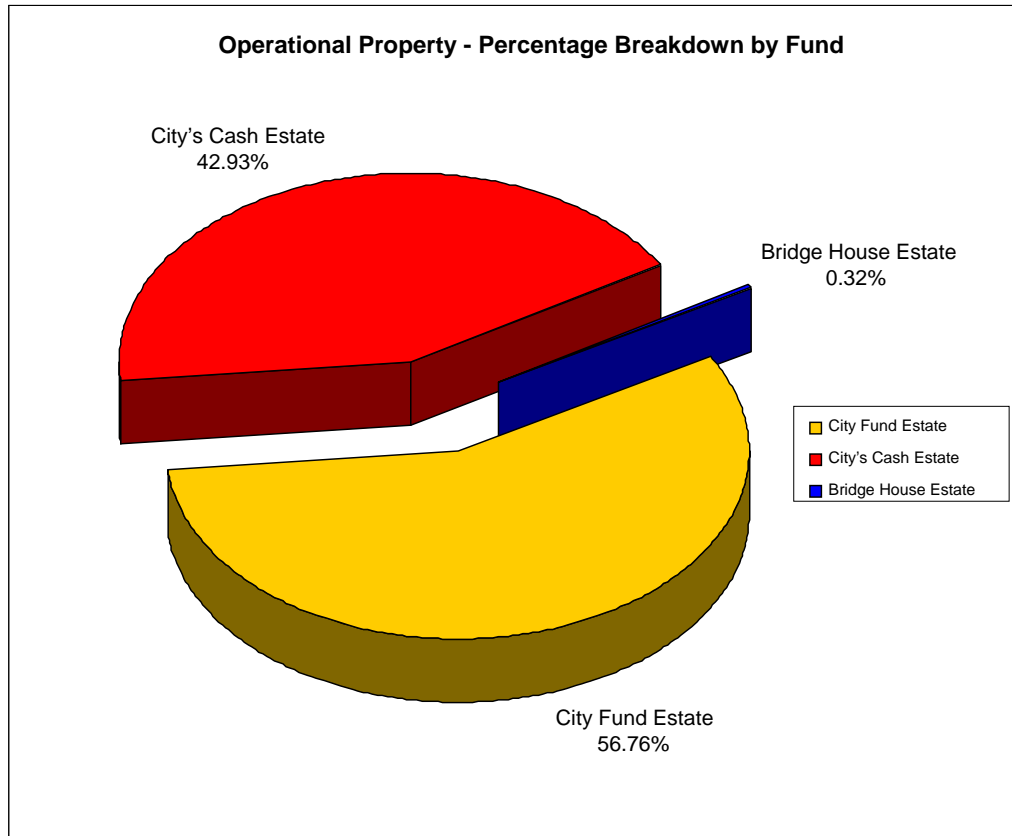
**City of London Corporation Operational Property Portfolio
Area Schedule - Breakdown of GIA by Use – April 2012**

Use	GIA	
Wholesale Markets	103,533.11	sqm
Leisure / Culture	103,267.50	sqm
Office	79,199.07	sqm
Car Parks	74,230.78	sqm
Education	71,096.07	sqm
Courts	42,951.23	sqm
Storage	31,270.08	sqm
Other	29,626.18	sqm
Police Stations	25,650.41	sqm
Residential	17,353.05	sqm
Workshop/Mess Facilities	2,518.95	sqm
Public Toilets	1,910.54	sqm
Livestock	1,838.81	sqm
Refreshment Facilities	1,255.62	sqm
Heritage	690.50	sqm
Total	586,391.90	sqm

**City of London Corporation Operational Property Portfolio
Breakdown of GIA by Use – April 2012**



**City of London Corporation Operational Property Portfolio
Percentage Breakdown of GIA by Fund – April 2012**



**City of London Corporation Operational Property Portfolio
Breakdown of GIA by Fund – April 2012**

Fund	GIA (sqm)
City Fund Estate	332,836.04
City's Cash Estate	251,738.04
Bridge House Estate	1,876.45
Total	586,391.90

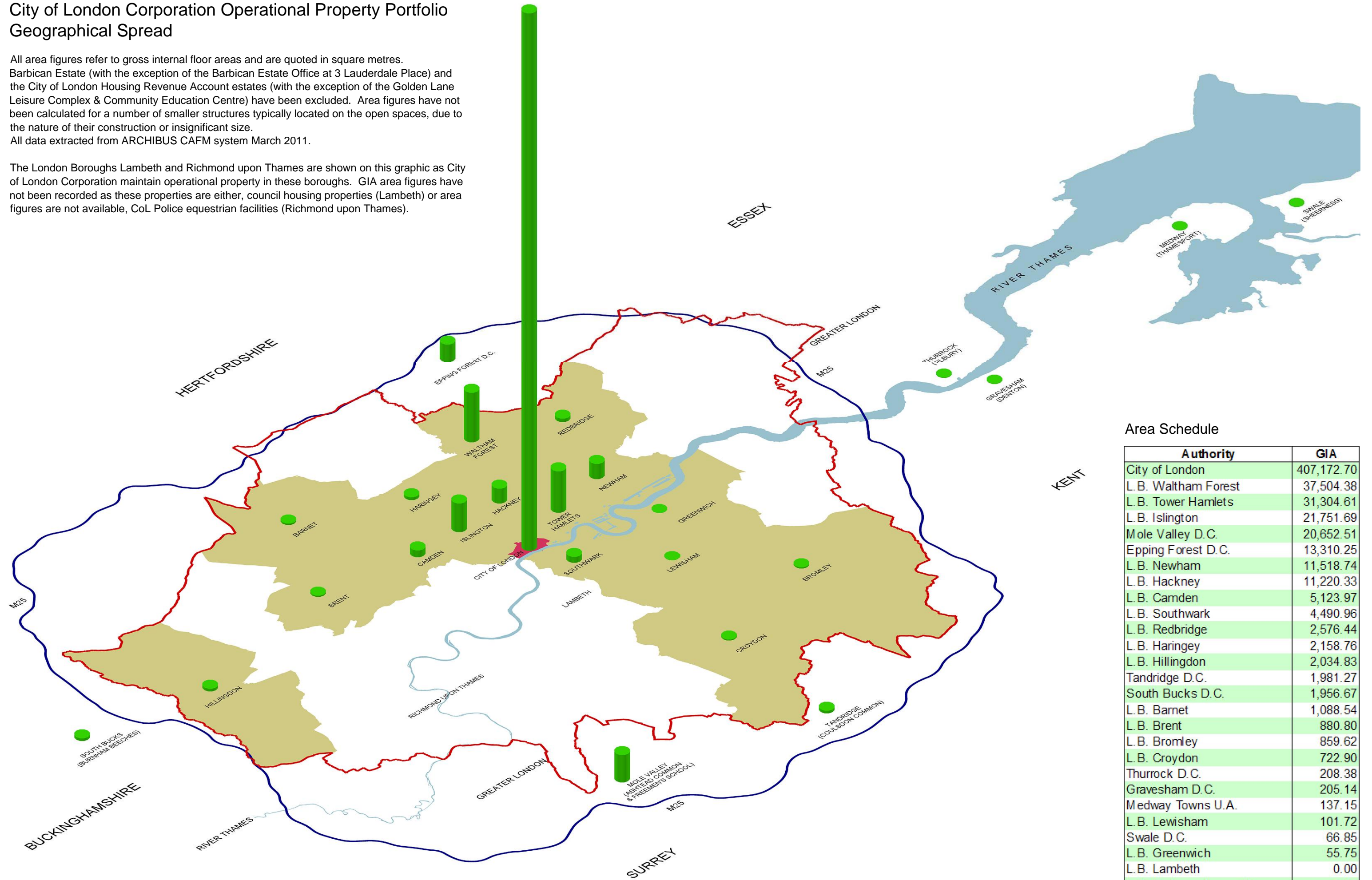
NOTE:

For the purposes of this exercise the Central Criminal Court has been categorised as a City Fund property and Guildhall West Wing has been categorised as a City's Cash property.

City of London Corporation Operational Property Portfolio Geographical Spread

All area figures refer to gross internal floor areas and are quoted in square metres. Barbican Estate (with the exception of the Barbican Estate Office at 3 Lauderdale Place) and the City of London Housing Revenue Account estates (with the exception of the Golden Lane Leisure Complex & Community Education Centre) have been excluded. Area figures have not been calculated for a number of smaller structures typically located on the open spaces, due to the nature of their construction or insignificant size. All data extracted from ARCHIBUS CAFM system March 2011.

The London Boroughs Lambeth and Richmond upon Thames are shown on this graphic as City of London Corporation maintain operational property in these boroughs. GIA area figures have not been recorded as these properties are either, council housing properties (Lambeth) or area figures are not available, CoL Police equestrian facilities (Richmond upon Thames).



Area Schedule

Authority	GIA
City of London	407,172.70
L.B. Waltham Forest	37,504.38
L.B. Tower Hamlets	31,304.61
L.B. Islington	21,751.69
Mole Valley D.C.	20,652.51
Epping Forest D.C.	13,310.25
L.B. Newham	11,518.74
L.B. Hackney	11,220.33
L.B. Camden	5,123.97
L.B. Southwark	4,490.96
L.B. Redbridge	2,576.44
L.B. Haringey	2,158.76
L.B. Hillingdon	2,034.83
Tandridge D.C.	1,981.27
South Bucks D.C.	1,956.67
L.B. Barnet	1,088.54
L.B. Brent	880.80
L.B. Bromley	859.62
L.B. Croydon	722.90
Thurrock D.C.	208.38
Gravesham D.C.	205.14
Medway Towns U.A.	137.15
L.B. Lewisham	101.72
Swale D.C.	66.85
L.B. Greenwich	55.75
L.B. Lambeth	0.00
L.B. Richmond upon Thames	0.00

Full Schedule of City of London Operational Property - April 2012				Gross Internal Area (sqm)
Property Address				
Car Parks				
Baynard House Car Park	133	Queen Victoria Street	EC4V 4BQ	10,061.89
London Wall Car Park	23	London Wall	EC2V 5DY	9,322.42
Minorities Car Park	1	Shorter Street	E1 8LP	11,668.01
Smithfield Car Park		West Smithfield	EC1A 9DS	23,196.73
Tower Hill Car Park	50	Lower Thames Street	EC3R 6DT	5,659.73
Whites Row Car Park	15	Whites Row	E1 7NF	14,322.00
Stag Hotel Car Park		Hawthorn Lane	SL2	N/A
Car Park		East Heath Road	NW3	N/A
Car Bays 45-48 & 59-74		Paternoster Square	EC4M 7HP	N/A
Courts				
CoL Magistrates' Court	1	Queen Victoria Street	EC4N 4XY	2,798.35
Central Criminal Court		Old Bailey	EC4M 7EH	38,553.08
Mayor's & City of London Court		Guildhall Buildings	EC2V 5AR	1,599.80
Education				
GSMD John Hosier Practice Annex	98	Aldersgate Street	EC1A 4JR	1,426.90
Guildhall School of Music & Drama		Silk Street, Barbican	EC2Y 8DT	10,795.66
GSMD Rehearsal Space YMCA				231.14
GSMD John Trundle Court Offices		John Trundle Court		149.06
Community Education Centre	99	Golden Lane	EC1Y 0TZ	388.22
Day Nursery		Golden Lane Estate	EC1Y 0TJ	80.27
Classroom Merlewood		Ninehams Road	CR5 5LN	81.51
Field Study Centre		High Beach	IG10	827.88
Epping Forest Visitors Centre		High Beach	IG10 4AF	173.58
Education Centre (Lido)		Parliament Hill Fields	NW5	N/A
Highgate Wood Nature Information Centre		Highgate Wood	N6	24.82
City of London School - Main Building		Queen Victoria Street	EC4V 3AL	18,969.15
City of London School - CDT Block		Queen Victoria Street	EC4V 3AL	775.87
CoL Girls Sch Main Block		Barbican	EC2Y 8BB	7,959.05
CoL Girls Sch Prep Block		Barbican	EC2Y 8BB	2,694.01
Freemen's School Assembly Hall		Park Lane	KT21 1ET	429.56
Freemen's School Science Block		Park Lane	KT21 1ET	1,369.78
Freemen's School Stable Block		Park Lane	KT21 1ET	656.61
Freemen's School Old Freemen's Pavilion		Park Lane	KT21 1ET	260.00
Freemen's School Swimming Pool		Park Lane	KT21 1ET	727.00
Freemen's School Sports Hall		Park Lane	KT21 1ET	3,653.07
Freemen's School Art Block		Park Lane	KT21 1ET	439.00
Freemen's School Philip House		Park Lane	KT21 1ET	1,560.88
Freemen's School Drama Block (Ferndale Theatre)		Park Lane	KT21 1ET	807.06
Freemen's School Humanities Block(Hayward Centre)		Park Lane	KT21 1ET	3,396.68
Freemen's School Main House		Park Lane	KT21 1ET	3,829.59
Freemen's School Junior School		Park Lane	KT21 1ET	1,846.08
Freemen's School Cricket Pavilion		Park Lane	KT21 1ET	74.33
Wardens Flat (included in Halls of Residence)	42	Chiswell Street	EC1Y 4SB	N/A
Halls of Residence	38-40	Chiswell Street	EC1Y 4SB	7,469.31
Heritage				
Roman Bath House Centennium House	100	Lower Thames Street	EC3R 6DL	629.18
The Monument		Monument Street	EC3 8AH	8.90
The Pound		Crown Lane	SL2	N/A
The Garden House Folly Pauls Nursery		Nursery Road	IG10	18.50
The Grotto		Wanstead Park	IG1	N/A
Artefacts(Monuments etc)			VARIOUS	N/A
The Pound		Vale of Health	NW3	N/A
Ice House Vale of Health		Vale of Health	NW3	10.92
Ha Ha Vale of Health		Vale of Health	NW3	N/A
Highgate Wood Water Fountain		Highgate Wood	N10	N/A
Temple Bar		Paternoster Square	EC4	23.00
Infrastructure				
Electricity Sub Station		Hawthorn Lane	SL2	N/A
The Pump House		Wanstead Park	IG1	N/A
Jubilee Retreat Telecoms Site		Bury Road	E4	N/A
Woodreadon Telecoms Site		Woodriden Hill	EN9	N/A
The Warren Telecoms Site		Epping New Road	IG10 4RW	N/A
The Warren Electrical Sub Station		Epping New Road	IG10 4RW	N/A
Reservoirs & Dams			VARIOUS	N/A
Bridges pedestrian & vehicular			VARIOUS	N/A
Former Radio Mast Site		Lower Terrace	NW3	N/A
Reservoir Vlve Ctrl Chmbr		Parliament Hill Fields	N6	N/A
Stone Bridge aka Bird Br		Vale of Health	NW3	N/A
Highgate Wood Pavilion Sewage Pumping Station		Highgate Wood	N10	N/A
Highgate Wood Playground Sewage Pumping Station		Highgate Wood	N6	N/A
Padding Pool Pump House			E7	N/A
Leisure /Culture				
Barbican Theatre		Barbican	EC2Y 8DS	N/A
Barbican Library		Barbican	EC2Y 8DS	3,082.97
Barbican Pit Theatre		Barbican	EC2Y 8DS	N/A
Barbican Arts Centre		Barbican	EC2Y 8DS	70,216.83
Barbican Trade Centre Exhibition Hall 2		Golden Lane	EC2Y 8DS	5,281.96
Barbican Trade Centre Exhibition Hall 1		Golden Lane	EC2Y 8DS	7,560.99
Frobisher Crescent		Barbican	EC2Y 8HB	N/A
Barbican Art Gallery		Barbican	EC2Y 8DS	N/A
Barbican YMCA	2	Fann Street	EC2Y 8BR	6,361.40

Leisure/Culture continued				
Tower Bridge Museum		Tower Bridge	SE1 2UP	1,186.90
Golden Ln Leisure Centre		Golden Lane Estate	EC1Y 0TN	1,047.35
Keats House Museum		Keats Grove	NW3 2RR	349.10
Hill House	1	Little New Street	EC4A 3JR	1,093.44
Marvels Lane Sports Pav	147	Marvels Lane	SE12 9PH	407.14
Changing Rooms & Yard		Aldersbrook Road	E12	811.50
Boat House Hollow Ponds		Whipps Cross Road	E10	39.50
Caddie House Pro Shop	4	Bury Road	E4 7QJ	181.20
Scout Clubhouse & Boathouse		Highams Park Lake	IG8	241.60
Changing Rooms & Yard		Capel Road	E12	773.00
Queen Elizabeth Hunting Lodge		Rangers Road	E4 7QH	225.00
Changing Rooms & Yard		Harrow Road	E11	455.90
Adventure Playground Hut		Parliament Hill Fields	NW3	115.67
Athletics Track Pavilion		Parliament Hill Fields	NW3	289.46
Tennis Courts		Golders Hill Park	NW11	N/A
Tennis Courts		Parliament Hill Fields	NW5	N/A
Parliament Hill Lido Bothy		Parliament Hill Fields	NW5	N/A
Gazebo		Golders Hill Park	NW3	N/A
Football Changing Rooms		Parliament Hill Fields	NW3	256.88
Bandstand		Parliament Hill Fields	NW5	36.75
Football Shelter Pitch 11		Sports Ground	NW3	N/A
Playground & Playground Hut		Parliament Hill Fields	NW5	44.32
One o'clock Club Hut (Peggy Jay Centre)		Parliament Hill Fields	NW5	139.85
Men's Bathing Pond Lifebuoys Swimming Club Hut		Highgate	N6	60.49
Athletics Track Keepers Hut & Hgate Harriers Off		Parliament Hill Fields	NW3	N/A
Athletics Track Reception/Office		Parliament Hill Fields	NW3	N/A
Athletics Track & Floodlight Store		Parliament Hill Fields	NW3	N/A
Men's Bathing Pond Toilets		Highgate	N6	N/A
Athletics Track First Aid Hut		Parliament Hill Fields	NW3	N/A
Athletics Track Commentary Box		Parliament Hill Fields	NW3	N/A
Ladies Bowling Green Pavilion		Parliament Hill Fields	NW5	18.70
Men's Bowling Green Pavilion		Parliament Hill Fields	NW5	41.10
Pavilion		Heath Extension	NW11	218.60
Golders Hill Park Bandstand		Golders Hill Park	NW11	47.40
Booking Hut Parliament Hill		Parliament Hill Fields	NW5	
Parliament Hill Lido Classroom		Parliament Hill Fields	NW5	N/A
Parliament Hill Lido Stores		Parliament Hill Fields	NW5	N/A
Parliament Hill Lido		Parliament Hill Fields	NW5	1,423.90
Parliament Hill Lido Changing Rooms		Parliament Hill Fields	NW5	N/A
Padding Pool & Hut		Parliament Hill Fields	NW3	N/A
Men's Bathing Pond Lifeguards Hut		Highgate	N6	8.10
Ladies Bathing Pond Hut		Kenwood	N6	91.60
Mixed Bathing Pond		Hampstead Ponds	NW3	N/A
Men's Bathing Pond Changing Enclosures		Highgate	N6	N/A
Athletics Track Eqst Store (tbc)		Parliament Hill Fields	NW3	20.80
Highgate Wood Childrens Playground		Highgate Wood	N6	N/A
Highgate Wood Cricket Score Hut		Highgate Wood	N6	7.20
Highgate Wood Cricket Practice Nets		Highgate Wood	N6	N/A
Highgate Wood Pavilion Changing Rooms		Highgate Wood	N10	34.50
Bandstand		Queens Park	NW6	71.50
Pitch & Putt / Tennis Booking Hut		Queens Park	NW6	35.12
Childrens Farm		Queens Park	NW6	N/A
Petanque Pitch		Queens Park	NW6	N/A
Tennis Courts		Queens Park	NW6 6SG	N/A
Childrens Play Areas		Queens Park	NW6	N/A
Changing Rooms		Ham Park Road	E7	225.10
Bandstand			E15	80.60
Playground			E7	N/A
Tennis Courts & Booking Hut			E7	11.80
Guildhall & City Business Library		Aldermanbury	EC2V 7HH	N/A
Prince Henry's Room	17	Fleet Street	EC4Y 1AA	N/A
Islington Arts Factory(Housing Revenue Account)	2	Parkhurst Road	N7 0SF	672.28
Livestock				
Towerwood Stable Block			SL2	43.50
Towerwood Dormouse Hospital			SL2	N/A
Towerwood Kennel Block			SL2	N/A
Livestock Shelter Merlewood		Ninehams Road	CR5 5LN	78.62
Poultry Buildings		Woodredon	EN9	1,332.00
The Warren Stables		Epping New Road	IG10 4RW	180.60
Deer/Goat House		Golders Hill Park	NW11	N/A
Golders Hill Park Zoo Complex		Golders Hill Park	NW11	N/A
ARC Stable Block		Beacon Road	TW6 3JF	204.09
Stockyard, Bushy Park		Hampton Court Road	TW12	0.00
Wholesale Markets				
Compactor House		Trafalgar Way	E14 5ST	156.30
East Quay	1	East Quay	E14 5ST	250.37
Satellite Unit 1		Trafalgar Way	E14 5ST	1,952.48
Gate House		Trafalgar Way	E14 5ST	19.83
Billingsgate Main Market		Trafalgar Way	E14 5ST	14,399.23
LCM Meat Inspectors Office	79-83	Charterhouse Street	EC1M 6HJ	575.01
LCM Western Market		West Smithfield	EC1A 9PS	11,790.41
LCM General Market		West Smithfield	EC1A 9	5,795.20
LCM Annexe Market		West Smithfield	EC1A9BS	1,795.40
LCM Poultry Market		West Smithfield	EC1	18,942.72
LCM Eastern Market	1	Lindsey Street	EC1A 9PQ	11,673.74
CSB Electricity Sub Sta		Sherrin Road	E10 5SQ	23.11
Service Area(External)	13	Sherrin Road	E10 5SQ	N/A
Pod D	9	Sherrin Road	E10 5SQ	120.20

Wholesale Markets continued				
Pod C	7	Sherrin Road	E10 5SQ	235.22
Pod B	5	Sherrin Road	E10 5SQ	219.01
Pod A	3	Sherrin Road	E10 5SQ	233.48
Spital House	27	Sherrin Road	E10 5SQ	1,080.46
Balch House	25	Sherrin Road	E10 5SQ	1,280.44
Allen House	23	Sherrin Road	E10 5SQ	1,903.74
Horner House	21	Sherrin Road	E10 5SQ	925.06
Gate House	19	Sherrin Road	E10 5SQ	124.80
Service Area(External)	17	Sherrin Road	E10 5SQ	N/A
Service Area(External)	15	Sherrin Road	E10 5SQ	N/A
Recycling Area(External)		Sherrin Road	E10 5SQ	N/A
Pod E	11	Sherrin Road	E10 5SQ	120.00
Spitalfields Mkt Garage		Sherrin Road	E10 5SQ	386.35
Spitalfields Main Market	1	Sherrin Road	E10 5SQ	29,530.55
Office				
Lauderdale Place	3	Barbican	EC2Y	1,251.01
Barbican Satellite Police Sta Shakespeare Twr		Barbican	EC2Y8DR	99.30
Bridgemasters House		Tower Bridge Road	SE1 2UP	467.70
Main Office Building		Aldersbrook Road	E12 5DQ	541.50
Walbrk Wf Offices Phase 2	78-83	Upper Thames Street	EC4R 3TD	3,459.39
Walbrk Wf Offices Phase 1	78-83	Upper Thames Street	EC4R 3TD	1,122.86
Staff Car Park (Former)		Basinghall Street	EC2P 2EJ	3,373.48
Dance Porch		Guildhall Yard	EC2P 2EJ	529.23
Guildhall Crypts		Guildhall Yard	EC2P 2EJ	720.32
Old Library		Basinghall Street	EC2P 2EJ	2,681.62
Guildhall West Wing		Aldermanbury	EC2P 2EJ	18,044.85
Guildhall Old Justice Rooms (Part)	65	Avondale Square	EC2V 5DA	1,665.33
Guildhall North Wing		Basinghall Street	EC2P 2EJ	18,191.13
Great Hall		Guildhall Yard	EC2P 2EJ	795.13
Irish Chamber	1	Guildhall Yard	EC2P 2EJ	260.20
Guildhall Yard East (includes Art Galley EC2V 5AE)		Guildhall Buildings	EC2P 2EJ	13,150.27
Estate Office Avondale House		Avondale Square	SE1 5PE	0.00
Estate Office Harman Close		Avondale Square	SE1	0.00
Estate Office Dron House		Adelina Grove	E1 3AA?	0.00
Estate Office Great Arthur House		Golden Lane Estate	EC1	0.00
Estate Office Fairweather House		Parkhurst Road	N7 0NR	0.00
Estate Office Admin Block Isleden House		Prebend Street	N1 8PP	0.00
Estate Office Petticoat Tower		Middlesex Street	E1	0.00
Estate Office Pakeman House			SE1	0.00
Estate Office Mais House			SE26	0.00
Estate Office Lamma House			SE26	0.00
Estate Office Basement Lynton Mansions			SE1	0.00
Estate Office Windsor House			N1	0.00
Estate Office Ground Floor Lambfold House		York Way	N7 9DQ	0.00
London Fruit & Wool Exchange		Brushfield Street	E1 6EX	204.40
Ashtead Common Estate Office		Woodfield Road	KT21 2DU	415.33
Estate Office (Burnham Beeches)		Hawthorn Lane	SL2 3TE	317.43
Livestock Office Merlewood		Ninehams Road	CR5 5LN	34.11
Merlewood Estate Office		Ninehams Road	CR5 5LN	139.03
The Temple (inc offices)		Wanstead Park	IG1	247.24
The Warren Main Office Building		Epping New Road	IG10 4RW	444.22
The Warren House Flat		Epping New Road	IG10 4RW	N/A
Wardens Office		Aldersbrook Road Yard	E12	48.80
Barn & Office		Ditches Lane	CR5 1DA	171.60
Kenwood Cottage(Bothy/Office)		Hampstead Lane	N6	98.40
Constabulary Building		Hampstead Lane	N6	80.00
Garage(Maintenance Workshop)		Hampstead Lane	N6	
Parliament Hill Yard Staff Offices		Parliament Hill Fields	NW5 1QR	73.47
Portacabin (Constabulary)		Hampstead Lane	N6	16.60
Golders Hill Park Supervisors Bothy		Golders Hill Park	NW11	N/A
Golders Hill Park Offices		Golders Hill Park	NW11	55.75
Parliament Hill Conference Room		Parliament Hill Fields	NW5	66.53
Heathfield House	432	Archway Road	N6 4JH	293.87
Highgate Wood Pavilion Staff Office		Highgate Wood	N10	10.73
Highgate Wood Security Office & Staff Mess Room		Highgate Wood	N6	16.00
Park Office (Refreshment Pavilion 1st Floor)		Queens Park	NW6 6SG	81.97
Rddn Countryside Office		Downscourt Road	CR8 1BD	31.70
Tractor Shed / Office	141	Addington Road	BR4 9BF	109.17
Playground Park Office			E7	N/A
Parks & Superintendents Office		Upton Lane	E7 9PU	130.13
Lodge(Nursery Office)	242	Upton Lane	E7 9NP	53.40
Charlton Wharf		Riverside	SE7 7SU	55.75
Gravesend Bdg Sta Denton		Mark Lane	DA12 2QE	162.38
Animal Reception Centre	Building 748	Beacon Road	TW6 3JF	1,486.51
Fmr Residence(DEFRA)Bldg	Building 749	Beacon Road	TW6 3JF	79.08
ARC Temporary Office Bldg		Beacon Road	TW6 3JF	44.97
Sheerness Docks		Jetty Road	ME12 1RS	66.85
Tilbury Examination Fac			RM18 7HX	N/A
Tilbury Docks		Main Entrance Approach Road	RM18 7JN	208.38
Maritime House Thamesport		Grain Road	ME3 0HA	137.15
City of London Police Economic Crime Unit	21	New Street	EC2M 4TP	4,826.42
Southwark Street 59.5	59.5	Southwark Street	SE1 1RU	2,638.38
Other				
Catacombs (Columbarium & Hall of Remembrance)		Aldersbrook Road	E12 5DQ	471.10
Old Crematorium		Aldersbrook Road	E12 5DQ	706.00
Reserve Chapel		Aldersbrook Road	E12 5DQ	121.20
Haywood Memorial		Aldersbrook Road	E12 5DQ	N/A

Other continued				
Modern Crematorium		Aldersbrook Road	E12 5DQ	2,292.00
Church		Aldersbrook Road	E12 5DQ	183.00
Ernie Turner Training Centre (Former Canteen)		Aldersbrook Road	E12 5DQ	151.83
Wallbrk Wf Cleansing Dpt Phase 3	78-83	Upper Thames Street	EC4R 3TD	10,658.51
The Mansion House		Mansion House Street	EC4N 8BH	8,235.78
The Coach House Buildings		Woodredon Farm Lane	EN9	174.60
Great Gregories Yard & Buildings		Great Gregories	CM16	2,276.60
Air Raid Shelter Monkams		Woodredon	EN9	N/A
Black Barn		Fernhall Lane	E9	304.50
Boundary Wall		Monkams	EN9	N/A
Former Public Toilets		Whitestone Gardens	NW3	N/A
Pergola		West Heath	NW3	N/A
Nursery Complex		Upton Lane	E7	N/A
The Cedars		Portway	E7	N/A
Boiler Room		Upton Lane	E7	35.80
Glasshouses			E7	3,681.90
Acid House			E7	N/A
Fish Imports Building		Beacon Road	TW6 3JF	202.75
Freemen's School Farm Lane Nurseries		Farm Lane	KT21	N/A
City of London Information Centre		St Pauls Churchyard	EC4M 8BX	130.61
Police Stations				
Bishopsgate Police Station	182	Bishopsgate	EC2M 4NP	10,863.85
Snow Hill Police Station	5	Snow Hill	EC1A 2DP	3,730.54
Wood Street Police Station	37	Wood Street	EC2P 2NQ	11,056.02
Public Toilets				
Toilets Limes Avenue		Aldersbrook Road	E12 5DQ	31.86
Toilets Chapel Circle		Aldersbrook Road	E12 5DQ	10.28
Toilets St Dionis Road		Aldersbrook Road	E12 5DQ	11.30
Toilets Church Circle		Aldersbrook Road	E12 5DQ	20.23
Toilets South Gate		Aldersbrook Road	E12 5DQ	50.21
Monument Pavilion		Monument Street	EC3	19.33
Public Toilets & Information Point		Lord Mayors Drive	SL2	51.87
Public Toilets The Temple		Wanstead Park	IG1	26.96
Public Toilets High Beach		High Beach	IG10	61.40
Public Toilets		Ditches Lane	CR5 1DA	30.51
Public Toilets		Vale of Health	NW3	47.60
Public Toilets		Heath Extension	NW11	49.60
Parliament Hill Public Toilets		Parliament Hill Fields	NW5	60.70
Public Toilets		Millfield Lane	N6	37.65
Highgate Wood Pavilion Accessible Toilet		Highgate Wood	N10	6.55
Highgate Wood Pavilion Public Toilets		Highgate Wood	N10	20.90
Highgate Wood Playground Toilet Block		Highgate Wood	N6	48.00
Public Toilet Block		Queens Park	NW6	65.22
Accessible Toilet (Refreshment Pavilion)		Queens Park	NW6 6SG	6.80
Playground Toilet Block & Park Office			E7	89.42
Royal Exchange Public Conveniences		Bank Station Subway	EC2	221.77
Bishopsgate Public Conveniences		Bishopsgate	EC2	126.77
Blackfriars Public Conveniences		Paul's Walk	EC4	102.77
Eastcheap Public Conveniences		Eastcheap	EC3	98.37
Aldgate Public Conveniences		Middlesex Street /St Botolph Street Subway	E1	132.73
Paternoster Public Conveniences		Paternoster Square	EC4	125.98
Tower Hill Public Conveniences		Tower Hill	EC3	279.18
Smithfield Public Conveniences		West Smithfield	EC1	76.58
Refreshment Facilities				
Haywood Centre (See comment for more detail)		Aldersbrook Road	E12 5DQ	201.32
Refreshment Kiosk		Lord Mayor's Drive	SL2	48.35
Refreshment Kiosk Wanstead Park		Wanstead Park	IG1	17.24
Tea Stall Hollow Ponds (Lakeside Diner)		Whipps Cross Road	E10	20.46
Carls Tea Stall (opposite Kings Oak High Beach)		Manor Road	IG10 4RL	11.13
Mobile Refreshment Unit Chingford Plain Car Park		Bury Road	IG10	N/A
Mobile Refreshment Unit Conaught Waters		Rangers Road	IG10	N/A
Mobile Refreshment Unit The Pillow Mounds		High Beech	IG10	N/A
Mobile Refreshment Unit Wanstead Flats		Wanstead Flats	E7	N/A
Caddie House Tee House Restaurant		Bury Road	E4 7QJ	N/A
Millers Tea Stall High Beach (near Robin Hood PH)		Cross Road	IG10 4HR	20.71
Butlers Retreat		Rangers Road	IG10	225.55
Refreshment Kiosk		Parliament Hill Fields	NW5	N/A
Golders Hill Park Cafeteria		Golders Hill Park	NW11	206.73
Parliament Hill Cafeteria		Parliament Hill Fields	NW5	204.00
Highgate Wood Refreshment Pavilion Cafe		Highgate Wood	N10 3JN	151.52
Highgate Wood Pavilion Ice Cream Servery		Highgate Wood	N10	6.55
Refreshment Pavilion (Ground Floor)		Queens Park	NW6 6SG	142.06
Residential (Service Occupancy)				
Superintendents House & Garage		Aldersbrook Road	E12 5DQ	185.60
The Terrace	3	Aldersbrook Road	E12 5DQ	80.00
The Cottage & Garage		Belfry Road	E12 5DQ	188.60
The Terrace	4	Aldersbrook Road	E12 5DQ	80.00
The Terrace	2	Aldersbrook Road	E12 5DQ	80.00
The Terrace	1	Aldersbrook Road	E12 5DQ	80.00
	77a	Broadhurst	KT21 1QF	130.61
Juniper Cottages	1	Hawthorn Lane	SL2 3TB	125.30
Coronation Cottages	1	Sir Henry Peeks Drive	SL2 3SZ	101.80
Juniper Cottages	2	Hawthorn Lane	SL2 3TB	125.30
Aston		Beeches Road	SL2 3PR	133.20
Coronation Cottages	2	Sir Henry Peeks Drive	SL2 3SZ	136.50
Beech Cottage		Hawthorn Lane	SL2 3TE	134.50

Residential (Service Occupancy) continued				
Towerwood		Park Lane	SL1 8PN	290.20
Ninehams Lodge		Ninehams Road	CR5 5LN	165.60
Keepers Cottage		Ninehams Road	CR5 5LN	104.82
Merlewood Cottages	2	Merlewood Close	CR5 5LZ	111.33
Ninehams Cottage		Ninehams Road	CR5 5LN	104.20
Merlewood Cottages	3	Merlewood Close	CR5 5LZ	111.33
Merlewood Cottages	1	Merlewood Close	CR5 5LZ	111.33
Groundsmans Residence		Capel Road	E12	191.60
	31	Aldersbrook Road	E12	99.20
Park View Bungalow		Fernhall Lane	EN9	90.20
	33	Aldersbrook Road	E12	99.20
The Glen		Forest Side	CM16 4ED	136.00
Jubilee Retreat	1	Bury Road	E4	37.60
Jubilee Retreat	3	Bury Road	E4	108.20
Jubilee Retreat	2	Bury Road	E4	37.60
Keepers Lodge		Rangers Road	E4	125.00
Dairy Farm High Beach		Church Road	IG10	188.00
Keepers Lodge	2	Goldings Hill	IG10	136.30
Keepers Lodge	1	Goldings Hill	IG10	136.30
Keepers Lodge		Baldwins Hill	IG10	126.00
Paul's Nursery High Beach	2	Nursery Road	IG10	122.50
Ivydene		Forest Side	CM16 4ED	136.00
	48	The Plain	CM16 6TL	130.80
	46	The Plain	CM16 6TL	130.80
	44	The Plain	CM16 6TL	74.00
The Warren South Lodge		Epping New Road	IG10 4RW	82.90
The Warren Garden Cottage		Epping New Road	IG10 4RW	275.00
The Warren House		Epping New Road	IG10 4RW	574.44
The Warren East Lodge	2	Warren Hill	IG10 4RW	116.60
The Warren East Lodge	1	Warren Hill	IG10 4RW	116.60
	32	Blake Hall Road	E11 2QP	106.75
	34	Blake Hall Road	E11 2QP	106.75
Keepers Lodge Mill Plain		Woodford New Road	IG8	91.90
North Lodge		Knighton Lane	IG9	106.20
West Lodge, Shaftesbury		Shaftesbury	IG10 1HN	101.60
East Lodge, Shaftesbury		Shaftesbury	IG10 1HN	101.60
Bushwood Lodge		Bush Road	IG10	114.30
Woodredon Lodge	1	Upshire	EN9	97.20
Harting Bungalow Field Study Centre		High Beach	IG10 4RL	146.14
Buxton Bungalow Field Study Centre		High Beach	IG10 4RL	75.70
The Warren West Lodge	2	Epping New Road	IG10 4RW	111.00
The Warren West Lodge	1	Epping New Road	IG10 4RW	111.00
Paul's Nursery High Beach	1	Nursery Road	IG10	122.50
The Lodge		Woodredon Farm Lane	EN9	130.00
Red Cottage		Woodredon Farm Lane	EN9	107.60
The Coach House		Woodredon Farm Lane	EN9	135.80
Green Lane Bungalow	2	Green Lane	EN9	99.50
Keepers Lodge Wake Arms	2	Woodriddon Hill	EN9	133.60
Keepers Lodge Wake Arms	1	Woodriddon Hill	EN9	133.60
Old Keepers Lodge Wake Arms		Woodriddon Hill	EN9	122.70
Keepers Lodge	2	Wanstead Park	IG1	119.70
Ravensmead bed-sit Block (6 Units) Field Study Cen		High Beach	IG10	186.78
Keepers Lodge	1	Wanstead Park	IG1	119.70
Farthing Down Cottage	1	Ditches Lane	CR5 1DA	110.50
Farthing Down Cottage	2	Ditches Lane	CR5 1DA	152.10
Golders Hill Staff Yard	1	Golders Hill, North End Way	NW3 7HD	114.86
Golders Hill Staff Yard	2	Golders Hill, North End Way	NW3 7HD	115.60
The Lodge		Highgate Road	NW5 1QR	91.64
Director's Lodge	49	Ossulton Way	N2 0JY	160.00
Kenwood Nursery Cottage		Hampstead Lane	N6 4NU	88.50
Meadow Lodge		Highgate West Hill	N6 6JS	119.20
Heathfield Court Staff Flat	434d	Archway Road	N6 4JH	86.10
Heathfield Court Staff Flat	436c	Archway Road	N6 4JH	86.10
Heathfield Court Staff Flat	434a	Archway Road	N6 4JH	94.70
Heathfield Court Staff Flat	434b	Archway Road	N6 4JH	94.70
Heathfield Court Staff Flat	436d	Archway Road	N6 4JH	86.10
Heathfield Court Staff Flat	434c	Archway Road	N6 4JH	86.10
Heathfield Court Staff Flat	436b	Archway Road	N6 4JH	94.70
Heathfield Court Staff Flat	436a	Archway Road	N6 4JH	94.70
Hornbeam Cottage		Highgate Wood	N10 3JB	132.60
Sheppard Cottages (Keepers Lodge)	2	Highgate Wood	N10 3JN	89.30
Coronation Cottages	1	Highgate Wood	N6 4JH	133.00
Highgate Wood Lodge (Keepers Bungalow)		Highgate Wood	N10 3JN	98.50
Coronation Cottages	2	Highgate Wood	N6 4JH	130.00
Sheppard Cottages	1	Highgate Wood	N10 3JN	93.90
Keepers Cottage	90	Kenley Lane	CR8 5DD	114.00
Ground Floor Flat	81a	Chevening Road	NW6 6DA	89.96
The Lodge		Kingswood Avenue	NW6 6LA	109.00
First Floor Flat	81b	Chevening Road	NW6 6DA	89.96
Keepers Cottage		Downscourt Road	CR8 1BD	112.49
Kent Gate	141	Addington Road	BR4 9BF	103.00
Linden Cottages	2	Ham Park Road	E15 4AQ	63.00
Margery Cottages	1	Ham Park Road	E7 9LF	77.20
Park Cottage		Portway	E15 3QJ	94.80
Portway Lodge		Portway	E15 3QJ	64.30
South Lodge		Portway	E15 3QJ	66.00
Linden Cottages	1	Ham Park Road	E15 4AQ	66.30
East Lodge		Upton Lane	E7 9PU	61.10
Margery Cottages	2	Ham Park Road	E7 9LF	78.00
Lodge	240	Upton Lane	E7 9NP	53.10
Head Groundsmans Flat	147	Marvels Lane	SE19 9PP	NA

Residential (Service Occupancy) continued				
Treetops		Croydon Road	BR4 9DS	132.20
Bernard Morgan Police Section House	43	Golden Lane	EC1Y 0RS	4,096.34
	112	Further Green Road	SE6 1JQ	101.72
Bothy Cottage		Farm Lane	KT21	127.00
Teddy Bear Cottage Ground Floor Flat		Park Lane	KT21 1EN	84.00
Teddy Bear Cottage First Floor Flat		Park Lane	KT21 1EN	86.00
East Lodge		Rookery Hill	KT21 1JA	90.00
Deer Leap		Park Lane	KT21 1EY	271.00
Avenue Cottage		Park Lane	KT21 1HF	94.00
Sylvacote		Park Lane	KT21 1HF	143.00
Flat 355 Ben Jonson House (Crisis / Emergency Flat)		Barbican	EC2Y 8NQ	Not Available
Flat 41 Cromwell Tower (Barbican Engineer Service Occupancy)		Barbican	EC2Y 8DD	Not Available
Flat 262 Cromwell Tower (CoL School Service Occupancy)		Barbican	EC2Y 8DD	Not Available
Flat 51 Defoe House (Barbican Engineer service Occupancy)		Barbican	EC2Y 8DN	Not Available
Flat 152 Lauderdale Tower (Barbican Engineer service Occupancy)		Barbican	EC2Y 8BY	Not Available
Flat 232 Lauderdale Tower (CoL Girls School Service Occupancy)		Barbican	EC2Y 8BY	Not Available
Flat 252 Shakespeare Tower (Barbican Engineer Service Occupancy)		Barbican	EC2Y 8DR	Not Available
Flat 24 Speed House (GSMD Service Occupancy)		Barbican	EC2Y 8AT	Not Available
Shelters				
Shelter Memorial Garden		Aldersbrook Road	E12 5DQ	52.61
Shelter 1 Farm Road		Aldersbrook Road		N/A
Shelter 4 New Road		Aldersbrook Road		N/A
Shelter 5 Poplar Road		Aldersbrook Road		N/A
Shelter 7 South Gate Road		Aldersbrook Road		N/A
Shelter 3 North Boundary Road		Aldersbrook Road		N/A
Shelter 12 jnc Woodland Avenue & Glade Road		Aldersbrook Road		N/A
Shelter 11 Limes Avenue		Aldersbrook Road		N/A
Shelter 2 Link Road		Aldersbrook Road		N/A
Shelter 8 Woodland Shelter		Aldersbrook Road		N/A
Shelter 9 Central Avenue		Aldersbrook Road		N/A
Shelter 10 East Bounday Road		Aldersbrook Road		N/A
Shelter 6 Cheethams Road		Aldersbrook Road		N/A
Field Shelter 1 Lord Mayor's Drive (Large)		Lord Mayor's Drive	SL2	52.50
Field Shelter Burnham Walk		Burnham Walk	SL2	N/A
Field shelter		Morton's Drive	SL2	N/A
Field Shelter 2 Lord Mayor's Drive (Small)		Lord Mayor's Drive	SL2	N/A
Chubb Shelter		South Meadow	NW3	N/A
Public Shelter		Parliament Hill Fields	NW5	N/A
Vale of Health Bothy		Vale of Health	NW3	N/A
Parliament Hill Shelters		Parliament Hill Fields	NW5	N/A
Public Shelter		East Health	NW3	N/A
Public Shelter		Golders Hill Park	NW11	N/A
Lytch Gate Shelter		Queens Park	NW6	20.46
Public Shelter			E15	N/A
Public Shelter (West of Storage Compound)			E15	N/A
Public Shelter (North of Storage Compound)			E7	N/A
Public Shelter (Near South Gate)			E15	N/A
Storage				
Southwark Bridge Vaults 13-14 South Side	54	Park Street	SE1 9EA	197.98
City Gardens Depot	10	Castle Baynard Street	EC4V 4EA	202.68
Loam Shed (Former Tool Shed)		Aldersbrook Road	E12 5DQ	59.99
Tractor Shed		Aldersbrook Road	E12 5DQ	207.18
Potting Shed		Aldersbrook Road	E12 5DQ	18.24
Old Stable Block (Including Soil Store)		Aldersbrook Road	E12 5DQ	94.99
Keepers Hut South Gate		Aldersbrook Road	E12 5DQ	13.67
Memorial Garden Equipment Store		Aldersbrook Road	E12 5DQ	35.16
Finsbury Circus Store		Finsbury Circus	EC2	
Portsoken Street Store		Portsoken Street	E1	23.01
St Dunstons East Store		St Dunstons in the East	EC3	23.01
Salt Store		Farringdon Street	EC4A 4AB	1,278.03
Old Building	40	Northampton Road	EC1R 0HB	9,734.56
Extension Building	40	Northampton Road	EC1R 0HB	3,584.59
Marvels Lane Tractr Store	147	Marvels Lane	SE12 9PH	108.11
Marvels Lane Equip Cage	147	Marvels Lane	SE12 9PH	N/A
Mortimer Wheeler House	46	Eagle Wharf Road	N1 7ED	11,220.33
Hovel Estate Office		Woodfield Road	KT21 2DU	33.21
Vehicle & Equipment Store Hawthorn Lane Yard		Hawthorn Lane	SL2	260.22
Towerwood 2 Garden Sheds			SL2	N/A
Store (Former Public Toilets)		Lord Mayor's Drive	SL2	47.60
Towerwood Open Store (Steel Frame Barn)			SL2	88.40
Tractor Barn Merlewood		Ninehams Road	CR5 5LN	593.49
Workshop Tool Store Merlewood		Ninehams Road	CR5 5LN	256.94
Barn Mearlewood Estate Yard		Ninehams Road	CR5 5LN	88.96
Jubilee Yard & Buildings		Bury Yard	E4	349.30
The Warren Tractor Sheds		Epping New Road	IG10 4RW	896.80
The Warren Dutch Barn		Epping New Road	IG10 4RW	106.80
The Warren Fuel Store		Epping New Road	IG10 4RW	16.50
The Warren Laurence Hut		Epping New Road	IG10 4RW	54.70
Heavy Tool Shed		Hampstead Lane	N6	72.20
Kenwood Vehicle Store 1		Hampstead Lane	N6	171.60
Kenwood Vehicle Store 2		Hampstead Lane	N6	104.20
Parliament Hill Yard Garage Blocks B & C		Parliament Hill Fields	NW5	111.36
Parliament Hill Yard Garage Block A		Parliament Hill Fields	NW5	45.80
Trilo Shed		Hampstead Lane	N6	
Golders Hill Park Stores		Golders Hill Park	NW11	114.15
Golders Hill Park Machinery Stores		Golders Hill Park	NW11	233.31
Parliament Hill Staff Yard Stores		Parliament Hill Fields	NW5	186.42
Highgate Wood Tractor & Equipment Store		Highgate Wood	N6	140.72
Highgate Wood Fuel Store		Highgate Wood	N10	7.00
Gardeners Store (Park Yard)		Queens Park	NW6	6.88
Garage A (Park Yard)		Queens Park	NW6	13.78
Garage B (Park Yard)		Queens Park	NW6	13.78
Tractor and Equipment Store		Queens Park	NW6	52.57
Nursery Training Room (Portacabin)			E7	21.84

Storage continued				
Storage Compound			E7	N/A
Barn/Outhouse		Upton Lane	E7	168.80
Tool Store			E7	
Machine Shed		Upton Lane	E7	67.50
Potting Shed			E7	59.59
ARC Storage Shed		Beacon Road	TW6 3JF	17.43
Garages	2 to 8	Victoria Avenue	EC2	66.70
Workshop / Mess Facilities				
Outside Staff Accommodation		Aldersbrook Road	E12 5DQ	140.18
Work Shops (See comment for more detail)		Aldersbrook Road	E12 5DQ	317.50
West Coach House		Rangers Road	IG10	291.00
The Warren Saw Mill		Epping New Road	IG10 4RW	289.30
Workshop Aldersbrook Road Yard		Aldersbrook Road	IG10 4RL	175.80
The Warren Mechanics Workshop		Epping New Road	IG10 4RW	137.50
The Warren Workshop (Maintenance)		Epping New Road	IG10 4RW	250.80
The Warren Ancillary Barn		Epping New Road	IG10 4RW	195.12
Keepers Bothy		East Heath	NW3	
Golders Hill Park Hill Garden Bothy		Golders Hill Park	NW11	
Staff Bothy		East Heath	NW3	
Bothy		Heath Extension	NW11	33.90
Staff Bothy		Golders Hill Park	NW11	129.10
East Heath Road Bothy		East Heath Road	NW3	20.50
Keepers Box		Parliament Hill Fields	N6	7.00
Parliament Hill Staff Bothy		Parliament Hill Fields	NW5	107.50
East Heath Yard Stores		East Heath Road	NW3	15.00
Garage Workshop (Park Yard)		Queens Park	NW6	13.78
The Bothy (Staff Mess Facilities)		Queens Park	NW6 6SG	67.96
Tractor Shed & Mess Room			E7 9PU	179.25
Garage/Workshop		Mark Lane	DA12 2QE	42.76
Freemen's School Maintenance Sheds		Park Lane	KT21 1ET	105.00
Note: Gross Internal Area figures shown by red font are estimated.				

Residential Properties (Barbican Estate, City of London Housing Revenue Account Estates, DCCS Residential Units at Spitalfields & City of London Almshouses at Ferndale Road only)				
<i>Note: the following properties are excluded from the figures in the main part of this report and listed for information only.</i>				
Property Address				Gross Internal Area (sqm)
Residential (Barbican Estate)				
Bunyan Court	Barbican	EC2		NA
Cromwell Tower	Barbican	EC2		NA
Mountjoy House	Barbican	EC2		NA
Ben Jonson House	Barbican	EC2		NA
Brandon Mews	Barbican	EC2		NA
Bryer Court	Barbican	EC2		NA
Gilbert House	Barbican	EC2		NA
Willoughby House	Barbican	EC2		NA
Wallside	Barbican	EC2		NA
Thomas More House	Barbican	EC2		NA
The Postern	Barbican	EC2		NA
Speed House	Barbican	EC2		NA
Shakespeare Tower	Barbican	EC2		NA
Seddon House	Barbican	EC2		NA
Lambert Jones Mews	Barbican	EC2		NA
John Trundle Court	Barbican	EC2		NA
Lauderdale Tower	Barbican	EC2Y 8		NA
Defoe House	Barbican	EC2		NA
Breton House	Barbican	EC2		NA
Andrewes House	Barbican	EC2		NA
Ferroners House	Barbican	EC2		NA
Barbican Residential Car Park	Barbican	EC2		56,338.00
Residential (Housing Revenue Account, DCCS Residential Units at Spitalfields & City of London Almshouses at Fernadale Road)				
City of London Almshouses	Ferndale Road	SW9		NA
George Elliston House	Old Kent Road	SE1 5ET		NA
East Point	Avondale Square	SE1 5NS/NT		NA
Eric Wilkins House	Old Kent Road	SE1 5ES		NA
Avondale House	Avondale Square	SE1 5PE		NA
West Point	Avondale Square	SE1 5NY/NZ		NA
Tovy House	Old Kent Road	SE1 5EY		NA
Tevatree House	Avondale Square	SE1 5PA		NA
Proctor House	Avondale Square	SE1 5EZ		NA
Longland Court	Rolls Road	SE1 5HA/HB		NA
Colechurch House	Avondale Square	SE1 5EU		NA
Brettinghurst	Avondale Square	SE1 5EX		NA
Centre Point	Avondale Square	SE1 5NU/NX		NA
Harman Close	Avondale Square	SE1 5PB		NA
Dron House	Adelina Grove	E1 3AA		NA
Community Centre	Golden Lane Estate	EC1Y 0TN		NA
Basterfield House	Golden Lane Estate	EC1		NA
Bayer House	Golden Lane Estate	EC1		NA
Stanley Cohen House	Golden Lane Estate	EC1		NA
Hatfield House	Golden Lane Estate	EC1		NA
Great Arthur House	Golden Lane Estate	EC1		NA
Cuthbert Harrowing House	Golden Lane Estate	EC1		NA
Cullum Welch House	Golden Lane Estate	EC1		NA
Crescent House	Golden Lane Estate	EC1		NA
Bowater House	Golden Lane Estate	EC1		NA
Bunning House	Parkhurst Road	N7 0NR		NA
Barnsbury House	Parkhurst Road	N7 0NR		NA
Whitby Court	Parkhurst Road	N7 0NR		NA
McMorran House	Parkhurst Road	N7 0NR		NA
Hilton House	Parkhurst Road	N7 0NR		NA
Crayford House	Parkhurst Road	N7 0NR		NA
Fairweather House	Parkhurst Road	N7 0NR		NA
Isleden House	Prebend Street	N1 8PP		NA
Isleden House Bungalows	Prebend Street	N1 8PP		NA
Middlesex Street Community Centre	Middlesex Street	E1		NA
Petticoat Square	Middlesex Street	E1		NA
Petticoat Tower	Middlesex Street	E1		NA
Collinson Court	Great Southwark Street	SE1		NA
Stopher House	Webber Street	SE1		NA
Bazeley House	Davidge Street	SE1		NA
Sumner Buildings	Sumner Street	SE1		NA
Pakeman House	Pocock Street	SE1		NA
Great Suffolk Street	Great Southwark Street	SE1		NA
Markstone House	Lancaster Street	SE1		NA
Lammas Green Flats	Sydenham Hill	SE26		NA
Mais House	Sydenham Hill	SE26		NA
Otto Close	Sydenham Hill	SE26		NA
Lammas Houses	Sydenham Hill	SE26		NA
McCauley Flats, William Blake Estate	Hercules Road	SE1		NA
York House, William Blake Estate	Hercules Road	SE1		NA
St James Mansions William Blake Estate	Hercules Road	SE1		NA
Lynton Mansions William Blake Estate	Hercules Road	SE1		NA
Donnelly House, William Blake Estate	Hercules Road	SE1		NA
Blake House, William Blake Estate	Hercules Road	SE1		NA
McCauley House, William Blake Estate	Hercules Road	SE1		NA
Windsor House	Wenlock Road	N1		NA
Kinfold House	York Way	N7 9QD		NA
Lambfold House	York Way	N7 9QD		NA
Shepherd House	York Way	N7 9QD		NA
Penfields House	York Way	N7 9QD		NA
Community Hall (Lamfold House)	York Way	N7 9QD		NA
York Way Estate Car Park	York Way	N7 9QD		NA
Brushfield Street (Flats & Maisonettes)	Brushfield Street	E1		NA
Commercial Street (Flats & Maisonettes)	Commecisl Street	E1		NA
Lamb Street	Lamb Street	E1		NA
Note: Gross Internal Area figures shown by red font are estimated.				