WANSTEAD PARK 1:10000

& BUSH WOOD

Surveyed 1974/75 by Peter Kay (Chigwell OC)

Redrawn by Neil Taylor ©

Some minor paths not shown

LEGEND

Road, Major Path, Path

Fence

Depression: Large, Small

Building, Ruin

Mound

Vegetation boundary

Earthbank, Embankment

Marsh, Ditch, Pond, Stream, Bridge

Open Area

Semi-open

Fight Area

Contour interval 8m approx

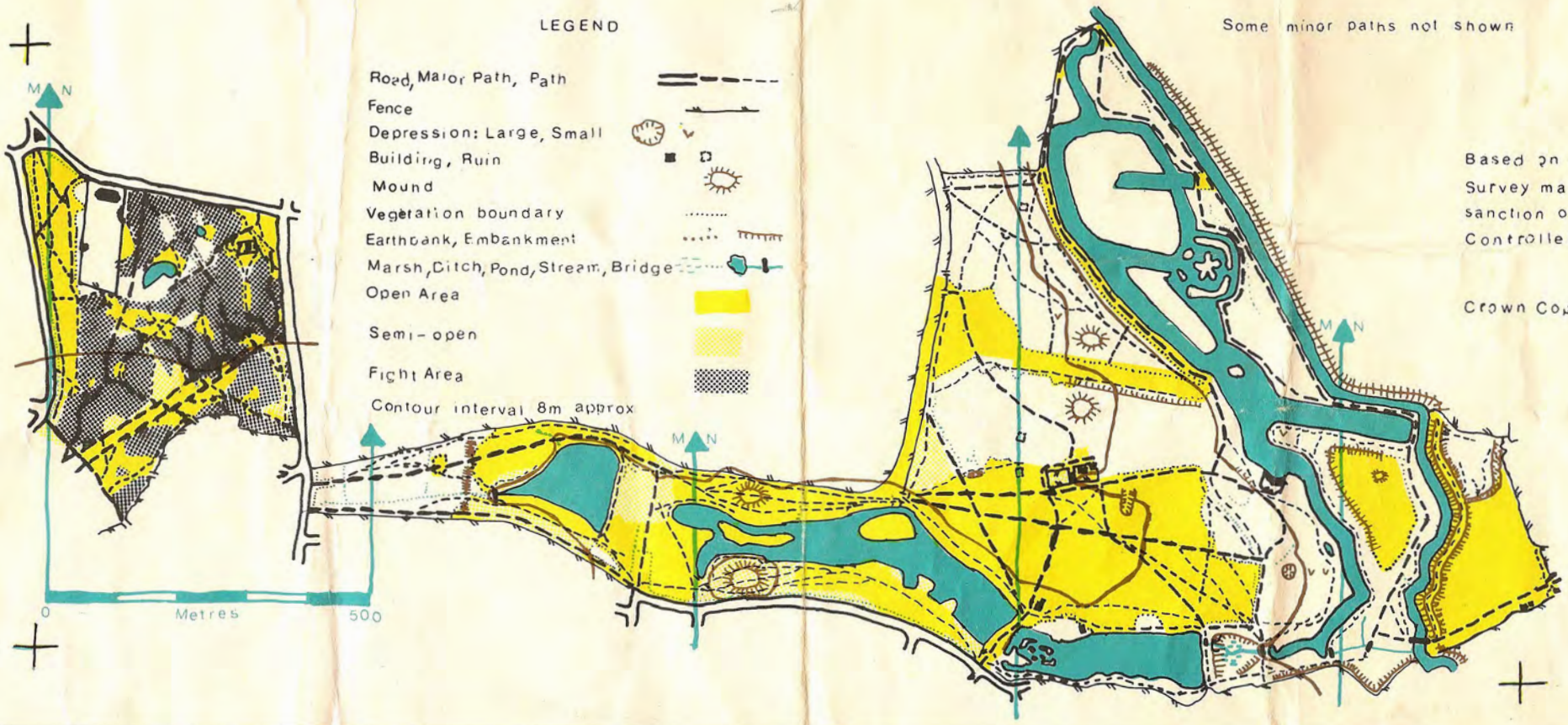

Based on Ordnance Survey maps with the sanction of the Controller, HMSO

Crown Copyright reserved

Wanstead Park and Bush Wood

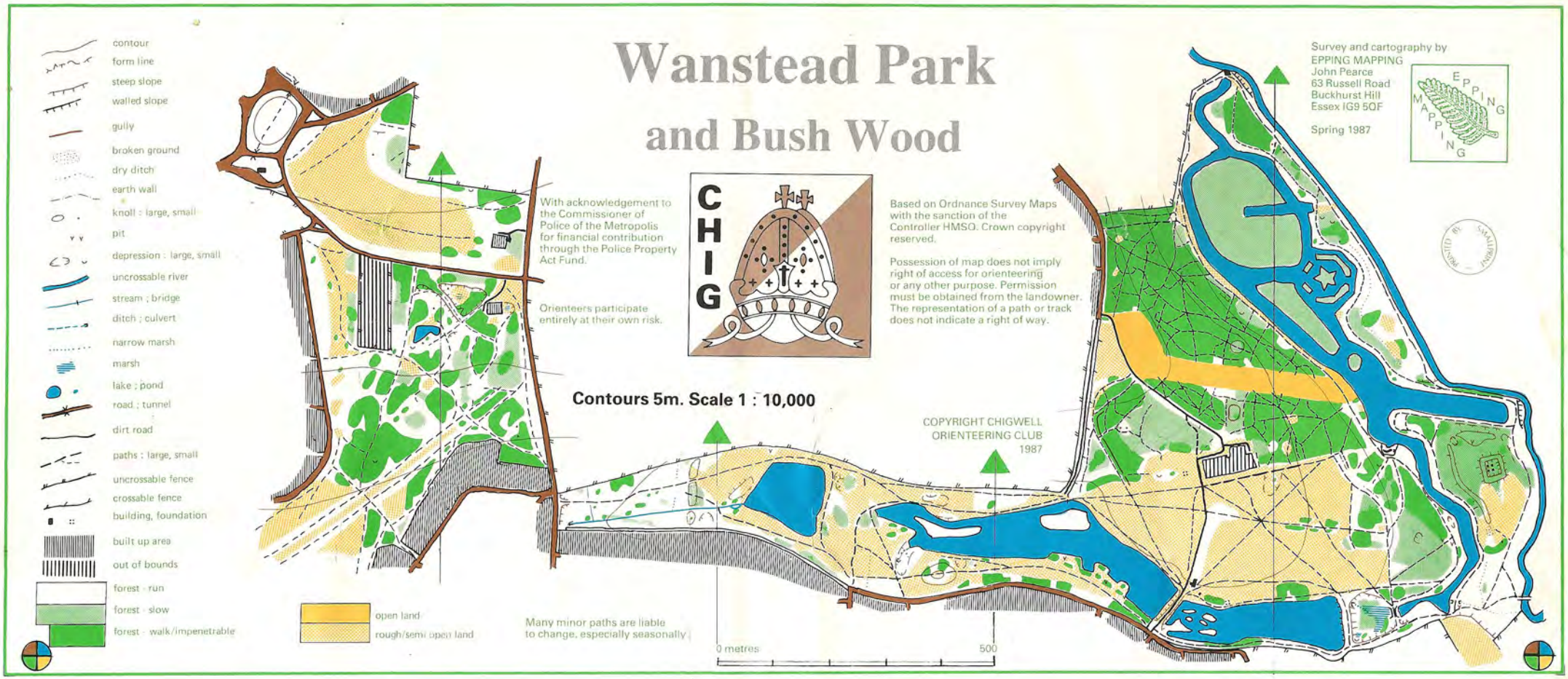

Wanstead Park and Bush Wood

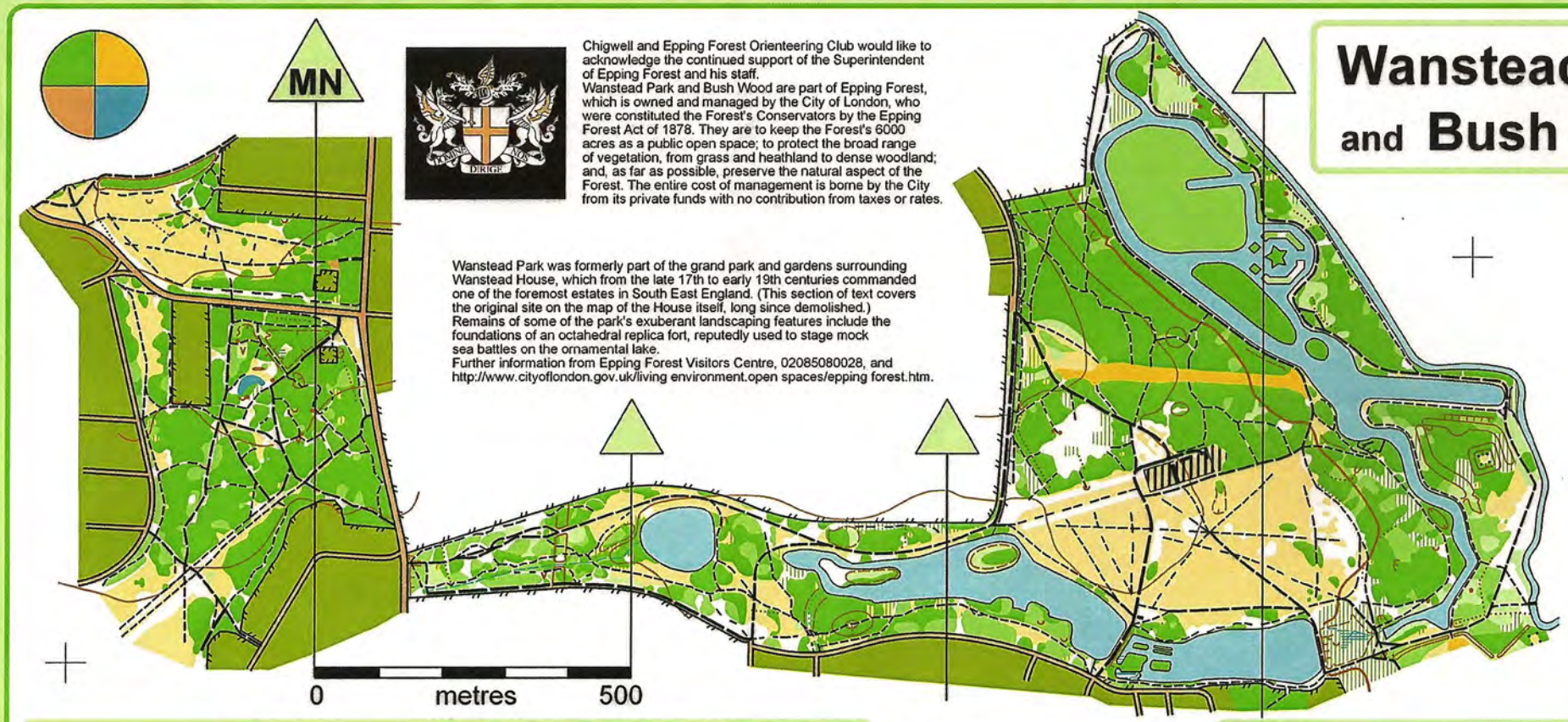

Chigwell and Epping Forest Orienteering Club would like to acknowledge the continued support of the Superintendent of Epping Forest and his staff.
Wanstead Park and Bush Wood are part of Epping Forest, which is owned and managed by the City of London, who were constituted the Forest's Conservators by the Epping Forest Act of 1878. They are to keep the Forest's 6000 acres as a public open space; to protect the broad range of vegetation, from grass and heathland to dense woodland; and, as far as possible, preserve the natural aspect of the Forest. The entire cost of management is borne by the City from its private funds with no contribution from taxes or rates.

Wanstead Park was formerly part of the grand park and gardens surrounding Wanstead House, which from the late 17th to early 19th centuries commanded one of the foremost estates in South East England. (This section of text covers the original site on the map of the House itself, long since demolished.)
Remains of some of the park's exuberant landscaping features include the foundations of an octahedral replica fort, reputedly used to stage mock sea battles on the ornamental lake.
Further information from Epping Forest Visitors Centre, 02085080028, and http://www.cityoflondon.gov.uk/living environment.open spaces/epping forest.htm.

Legend

- major road, minor road
- vehicle track, large path
- path: small, indistinct
- fence: crossable, uncrossable, gap
- stone wall, tunnel
- building, pylon
- contours
- form line
- steep slope, earth wall
- knolls: large, small
- depressions: large, small
- pit, broken ground
- gully, dry ditch or small gully
- lake, pond
- uncrossable river, bridge
- ditch, narrow marsh
- marsh, uncrossable marsh

- forest: easy running
- forest: slow running
- forest: walk
- vegetation: impassable
- undergrowth: slow running
- undergrowth: walk
- open land
- rough open land
- settlement (out of bounds)
- parking area
- out of bounds

Many minor paths are not shown, especially on open land, where they are liable to change.
Much vegetation is seasonal.
Ditches and earthwalls beside roads are generally not shown.

CHIG

forest fire

Scale	**1:10 000**
Contour interval	**5m**
Survey Spring/Summer	**2007**
Magnetic North	**2007**

Copyright:	Chigwell and Epping Forest O.C.
Base:	O.S., Epping Mapping
Resurvey/Cartography:	Tom Edelsten
BOF map registration no.	SE-07-516

The G.R. of the entrance to the Park from Northumberland Avenue is TQ 416872.

Based on the Ordnance Survey mapping with the permission of the Controller of Her Majesty's Stationery Office. ©Crown Copyright. Licence No. 43423U.

Note: Possession of this map does not imply a right of access for orienteering or for any other purpose. Permission must be obtained from the landowner.

The representation of a track or path does not indicate a right of way.

Wanstead Park and Bush Wood

Magnetic North 2008

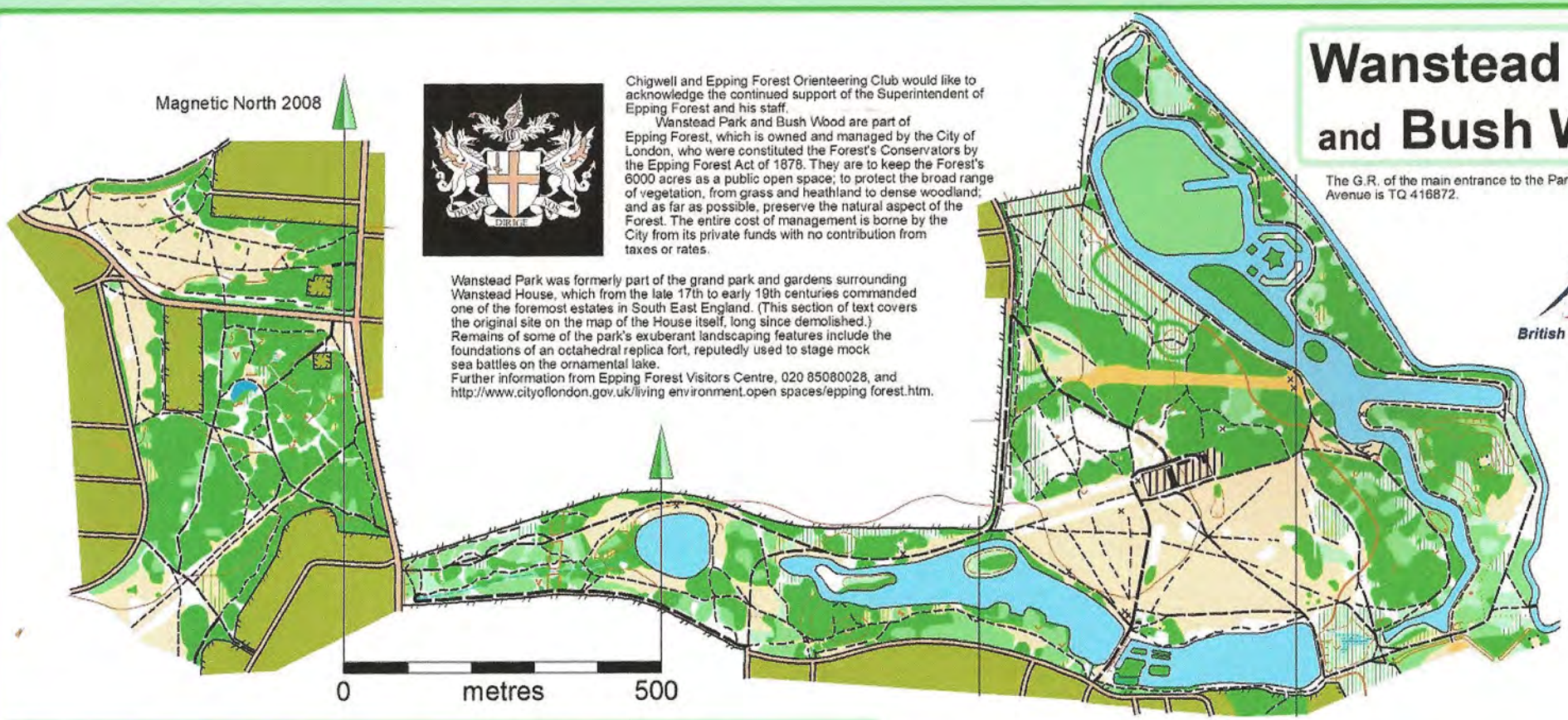

Chigwell and Epping Forest Orienteering Club would like to acknowledge the continued support of the Superintendent of Epping Forest and his staff.

Wanstead Park and Bush Wood are part of Epping Forest, which is owned and managed by the City of London, who were constituted the Forest's Conservators by the Epping Forest Act of 1878. They are to keep the Forest's 6000 acres as a public open space; to protect the broad range of vegetation, from grass and heathland to dense woodland; and as far as possible, preserve the natural aspect of the Forest. The entire cost of management is borne by the City from its private funds with no contribution from taxes or rates.

Wanstead Park was formerly part of the grand park and gardens surrounding Wanstead House, which from the late 17th to early 19th centuries commanded one of the foremost estates in South East England. (This section of text covers the original site on the map of the House itself, long since demolished.) Remains of some of the park's exuberant landscaping features include the foundations of an octahedral replica fort, reputedly used to stage mock sea battles on the ornamental lake.
Further information from Epping Forest Visitors Centre, 020 85080028, and http://www.cityoflondon.gov.uk/living environment.open spaces/epping forest.htm.

The G.R. of the main entrance to the Park from Northumberland Avenue is TQ 416872.

British Orienteering

Legend

- major road, minor road
- vehicle track, large path
- path: small, indistinct
- fence: crossable, uncrossable, gap
- stone wall, tunnel
- building, pylon, seat/hide
- contours
- form line
- steep slope, earth wall
- knolls: large, small
- depressions: large, small
- pit, broken ground
- gully, dry ditch or small gully
- lake, pond
- uncrossable river, bridge
- ditch, narrow marsh
- marsh, uncrossable marsh

- forest: easy running
- forest: slow running
- forest: walk
- vegetation: impassable
- undergrowth: slow running
- undergrowth: walk
- open land
- rough open land
- settlement (out of bounds)
- parking area
- out of bounds

Many minor paths are not shown, especially on open land, where they are liable to change. Much vegetation is seasonal.
Ditches and earthwalls beside roads are generally not shown.

CHIG

CLUB MARK

forest fire

Scale	**1:10 000**
Contour interval	**5m**

Copyright: Chigwell and Epping Forest Orienteering Club, 2016.
Survey/Cartography by Tom Edelsten, Forest.Fire.TE@gmail.com in 2007, updated in February 2016, based on a map by Epping Mapping.

© Crown Copyright 2016 OS 100015287.

Event number 68539.

Note: Possession of this map does not imply a right of access for orienteering or for any other purpose. Permission must be obtained from the landowner.

The representation of a track or path does not indicate a right of way.