











Note

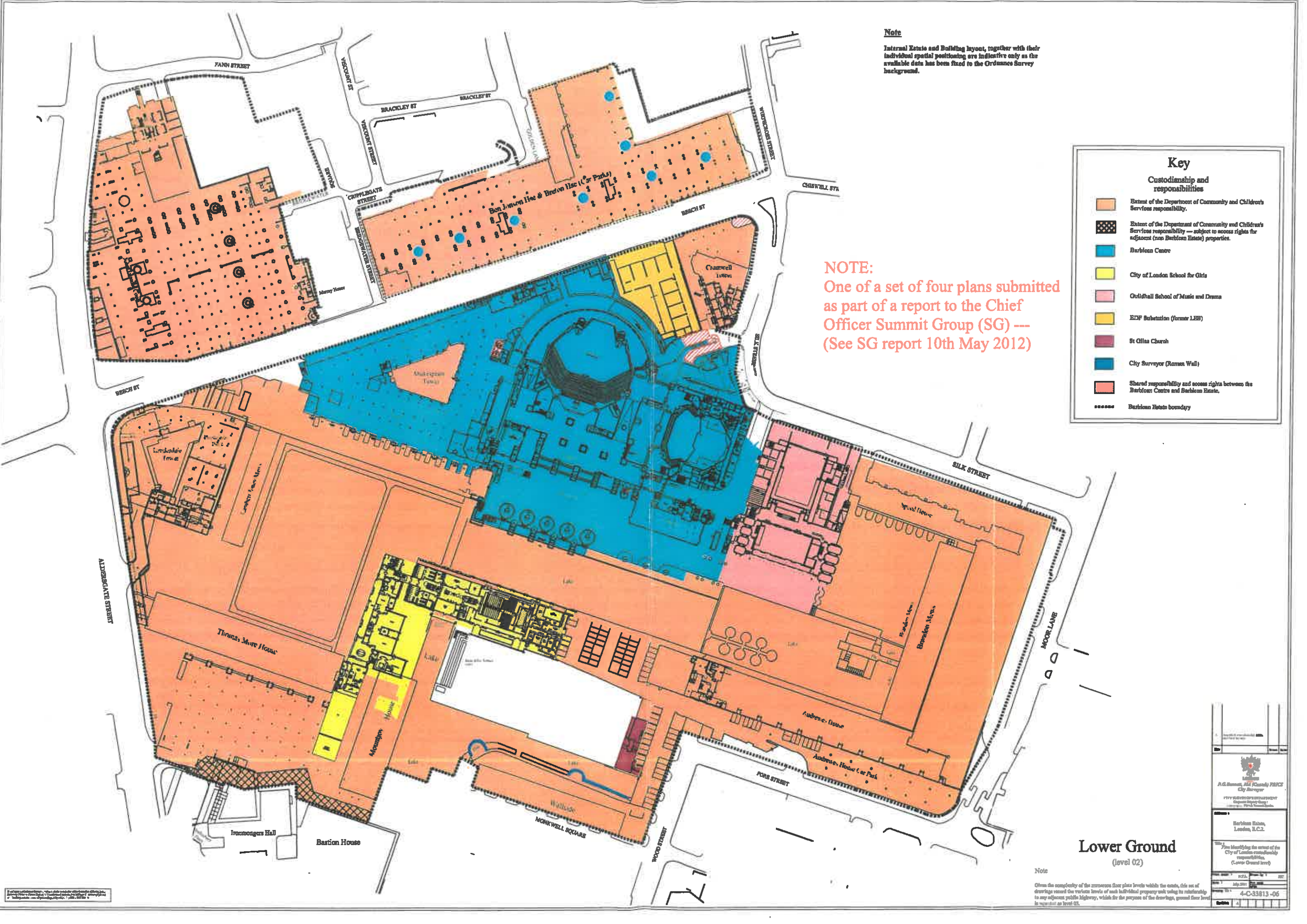
Internal Estate and Building layout, together with their individual spatial positioning are indicative only as the available data has been fixed to the Ordnance Survey background.

NOTE:
One of a set of four plans submitted as part of a report to the Chief Officer Summit Group (SG) --- (See SG report 10th May 2012)

Key

Custodianship and responsibilities

-  Extent of the Department of Community and Children's Services responsibility.
-  Extent of the Department of Community and Children's Services responsibility — subject to access rights for adjacent (non Barbican Estate) properties.
-  Barbican Centre
-  City of London School for Girls
-  Guildhall School of Music and Drama
-  EDF Substation (former LEB)
-  St Giles Church
-  City Surveyor (Roman Wall)
-  Shared responsibility and access rights between the Barbican Centre and Barbican Estate.
-  Barbican Estate boundary



Lower Ground
(level 02)

Note
Given the complexity of the numerous floor plate levels within the estate, this set of drawings record the various levels of each individual property unit using its relationship to any adjacent public highway, which for the purposes of the drawings, ground floor level is represented as level 01.

 A.G. Bennett, Alderman (Barbican) PRICL City Surveyor	
Barbican Estate London, E.C.2	
This drawing is the property of the City of London and is not to be reproduced without the written consent of the City Surveyor.	
Date: 10/05/12	Scale: 1:500
Drawing No: 4-C-33813-06	Revision: 1

© Crown Copyright and the City of London Corporation. All rights reserved. No part of this publication may be reproduced, stored in a retrieval system, or transmitted in any form or by any means, electronic, mechanical, photocopying, recording, or by any information storage or retrieval system, without the prior written permission of the City of London Corporation.

Note

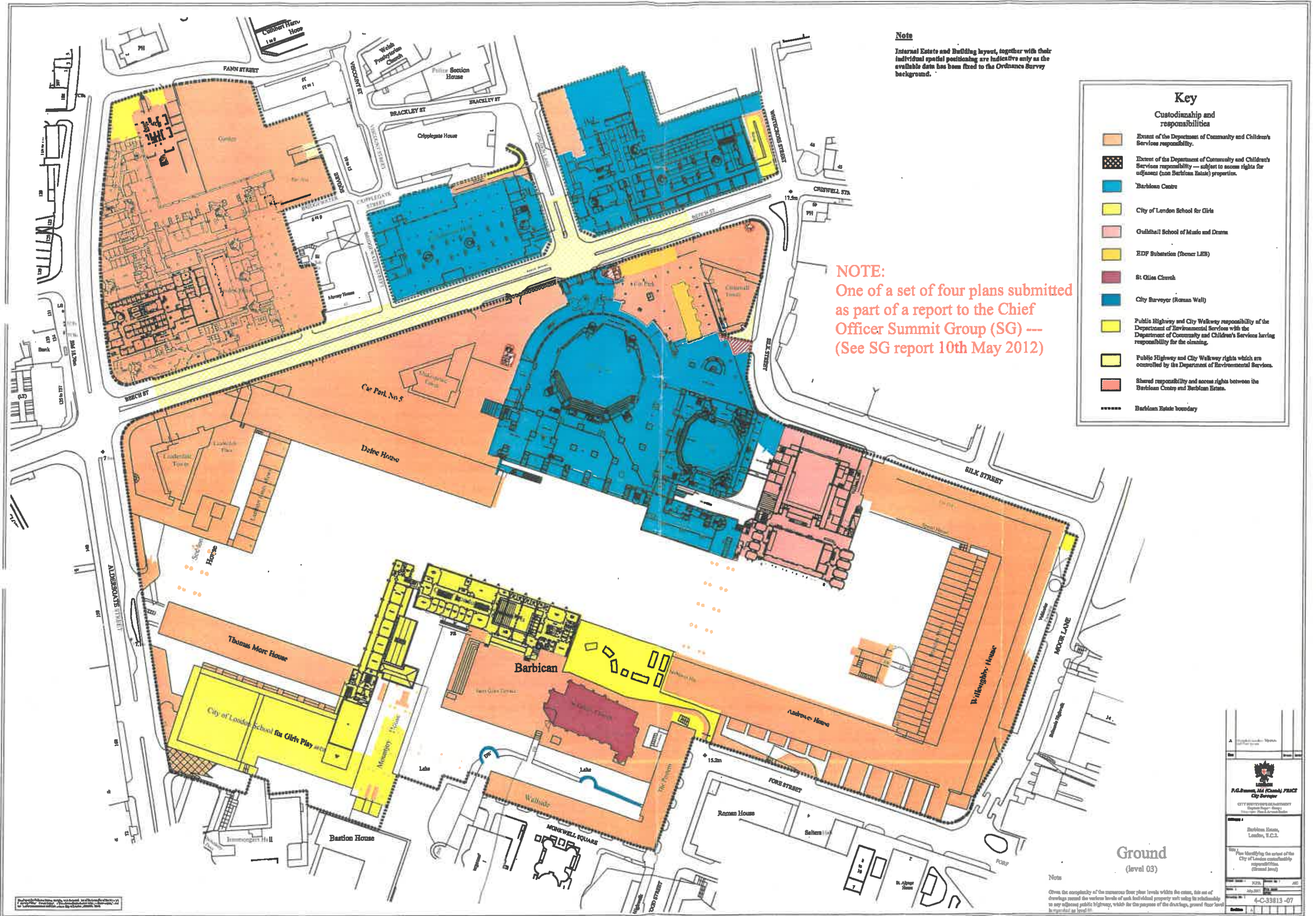
Internal Estate and Building layout, together with their individual spatial positioning are indicative only as the available data has been fixed to the Ordnance Survey background.

Key

Custodianship and responsibilities


- Extent of the Department of Community and Children's Services responsibility.
- Extent of the Department of Community and Children's Services responsibility — subject to access rights for adjacent (non Barbican Estate) properties.
- Barbican Centre
- City of London School for Girls
- Guildhall School of Music and Drama
- EDF Substation (former LEB)
- St Giles Church
- City Surveyor (Roman Wall)
- Public Highway and City Walkway responsibility of the Department of Environmental Services with the Department of Community and Children's Services having responsibility for the cleaning.
- Public Highway and City Walkway rights which are controlled by the Department of Environmental Services.
- Shared responsibility and access rights between the Barbican Centre and Barbican Estate.
- Barbican Estate boundary

NOTE:
One of a set of four plans submitted as part of a report to the Chief Officer Summit Group (SG) --- (See SG report 10th May 2012)



Ground
(level 03)

Note
Given the complexity of the numerous floor plans within the estate, this set of drawings record the various levels of each individual property unit using the relationship to any adjacent public highway, which for the purposes of the drawings, ground floor level is regarded as level 03.

 P.G. Brown, MA (Cantab) FRAC City Surveyor CITY SURVEYOR'S DEPARTMENT Design Survey Group 100 Abchurch Lane, London EC4N 3DF	
Barbican Estate, London, E.C.2.	
This Plan identifies the extent of the City of London custodianship responsibilities. (Ground level)	
Scale	1:1000
Date	April 2011
Ref	4-C-33813-07











Copyright © 2011 City of London Surveyors. All rights reserved. No part of this publication may be reproduced, stored in a retrieval system, or transmitted, in any form or by any means, without the prior written permission of the City of London Surveyors.

Note

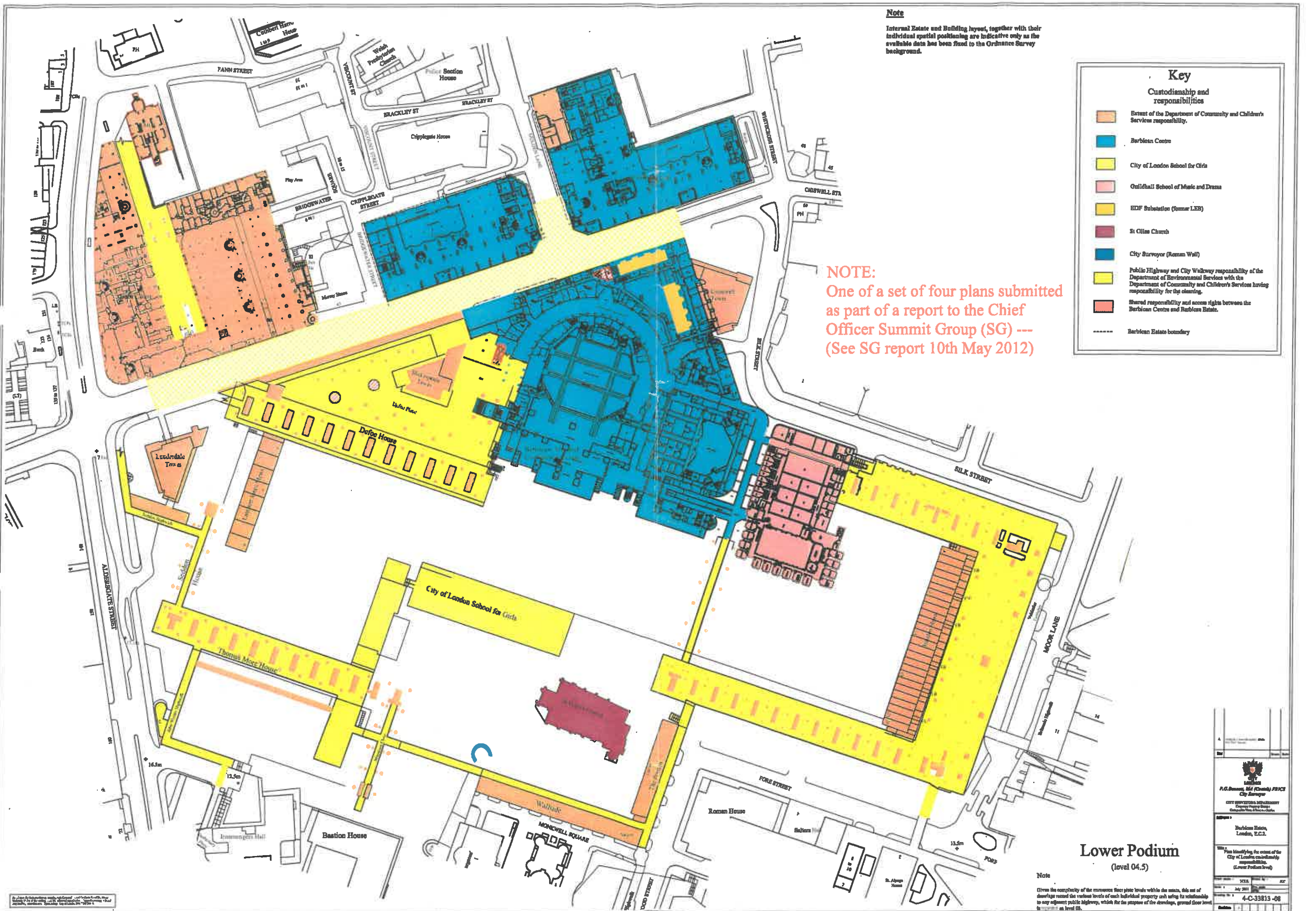
Internal Estate and Building layout, together with their individual spatial positionings are indicative only as the available data has been fixed to the Ordnance Survey background.

Key

Custodianship and responsibilities

-  Extent of the Department of Community and Children's Services responsibility.
-  Barbican Centre
-  City of London School for Girls
-  Guildhall School of Music and Drama
-  EDF Substation (former LEB)
-  St Olave Church
-  City Surveyor (Roman Wall)
-  Public Highway and City Walkway responsibility of the Department of Environmental Services with the Department of Community and Children's Services having responsibility for the cleaning.
-  Shared responsibility and access rights between the Barbican Centre and Barbican Estate.
-  Barbican Estate boundary


NOTE:
One of a set of four plans submitted as part of a report to the Chief Officer Summit Group (SG) --- (See SG report 10th May 2012)

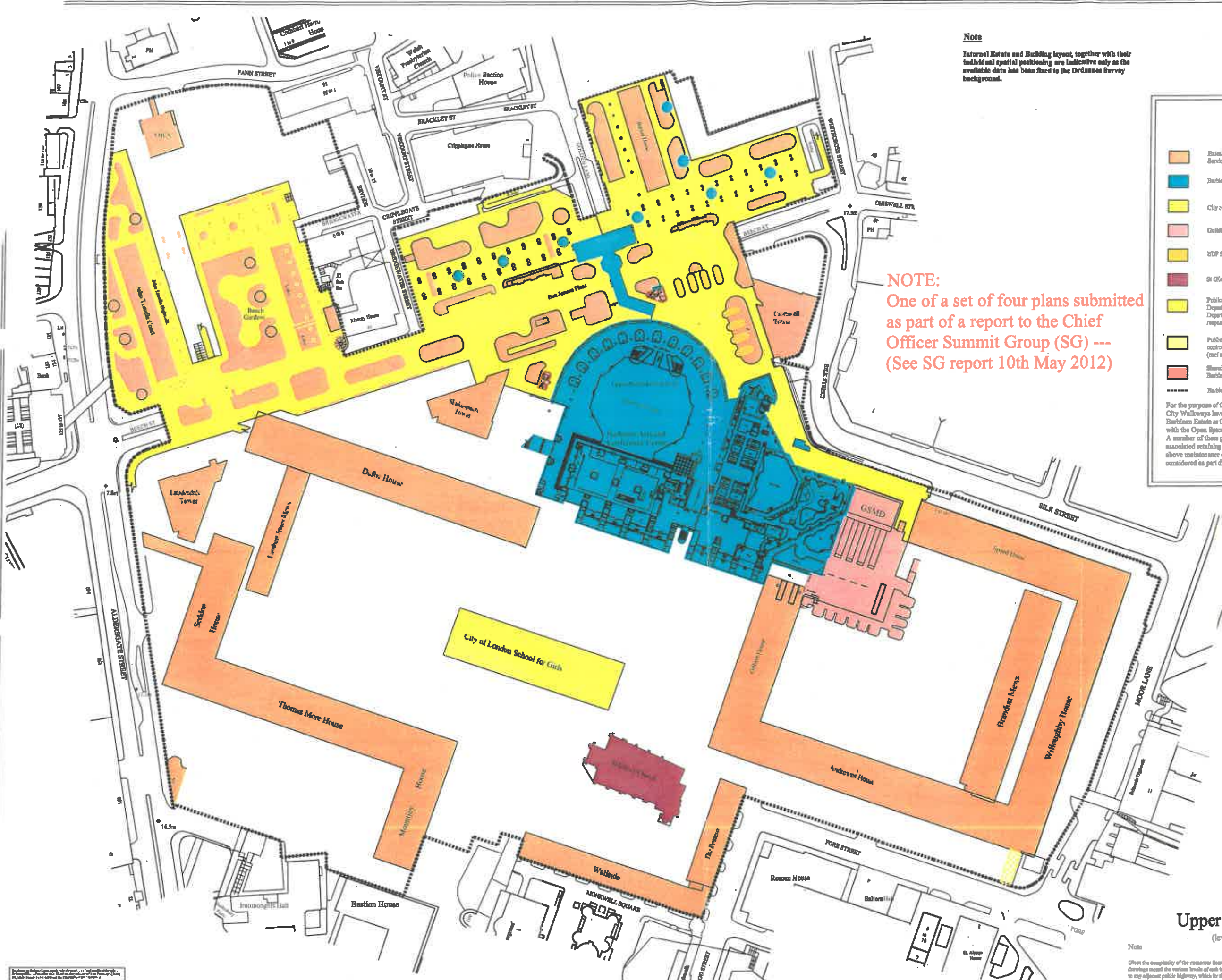


Lower Podium
(level 04.5)

Note

Given the complexity of the numerous floor plate levels within the estate, this set of drawings records the various levels of each individual property unit along its relationship to any adjacent public highway, which for the purposes of the drawings, ground floor level is assumed as level 03.


London
P.O. Box 1, 64 Abchurch Lane, London EC4A 3DF
City Surveyor
 CITY SURVEYOR'S OFFICE
 64 Abchurch Lane
 London EC4A 3DF
 Tel: 020 7625 6200
 Fax: 020 7625 6201
 Email: citysurveyor@london.gov.uk
 Website: www.london.gov.uk
 Date: July 2011
 Ref: 4-C-33813-08



Note
 Internal Estate and Building layout, together with their individual spatial positioning are indicative only as the available data has been fixed to the Ordnance Survey background.

NOTE:
 One of a set of four plans submitted as part of a report to the Chief Officer Summit Group (SG) --- (See SG report 10th May 2012)

Key

Customisation and responsibilities

- Estate of the Department of Community and Children's Services responsibility.
- Barbican Centre
- City of London School for Girls
- Guildhall School of Music and Drama
- EDF Substation (former LEB)
- St Giles Church
- Public Highway and City Walkway responsibility of the Department of Environmental Services with the Department of Community and Children's Services having responsibility for the cleaning.
- Public Highway and City Walkway rights which are controlled by the Department of Environmental Services. (not above)
- Shared responsibility and access rights between the Barbican Centre and Barbican Estate.
- Barbican Estate boundary

For the purposes of this exercise all gardens, planters etc. located on City Walkways have been designated as the responsibility of the Barbican Estate as they currently manage the maintenance contract with the Open Spaces Department.
 A number of these gardens command elevated positions and have associated retaining structures which are not maintained under the above maintenance contract. These structures should thereby be considered as part of the City Walkway.

Upper Podium (level 05)

Note
 Given the complexity of the numerous floor plate levels within the estate, this set of drawings record the various levels of each individual property with using its relationship to any adjacent public highways, which for the purpose of the drawings, ground floor will be regarded as level 05.

Approved Contaminability Area	
 LONDON City Council CITY SURVEYORS' DEPARTMENT <small>25 Abchurch Lane, London, EC4A 3DF</small>	
Address: Barbican Estate, London, E.C.2.	
This drawing shows the extent of the City of London's contamination responsibility (Upper Podium Level)	
Scale: 1:250	Date: 10/05/12
4-C-33813-09	

Developed by the City of London Surveyors' Department. All rights reserved. No part of this publication may be reproduced, stored in a retrieval system, or transmitted, in any form or by any means, electronic, mechanical, photocopying, recording, or by any information storage or retrieval system, without the prior written permission of the City of London Surveyors' Department.

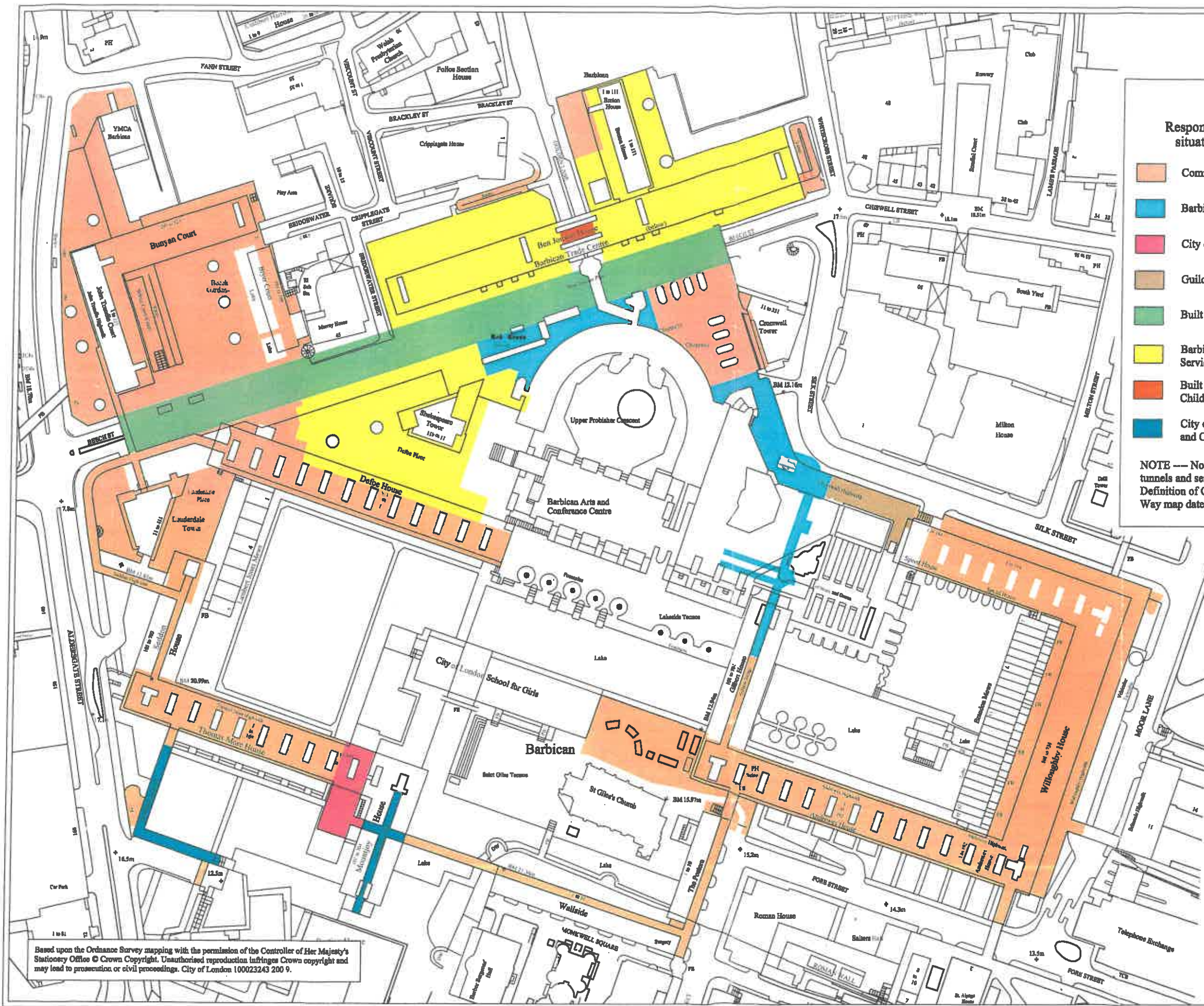


Key


Responsible Department for the structure situated **BELOW** the City Walkway.

- Community and Children's Services.
- Barbican Centre.
- City of London School for Girls.
- Guildhall School of Music and Drama.
- Built Environment.
- Barbican Centre and Community and Children's Services.
- Built Environment and Community and Children's Services.
- City of London School for Girls and Community and Children's Services.

NOTE — No account has been made for subterranean tunnels and service subways located under the Estate. Definition of City Walkway has been based on Rights of Way map dated Nov. 2011 (see 4-C-26030)



Based upon the Ordnance Survey mapping with the permission of the Controller of Her Majesty's Stationery Office © Crown Copyright. Unauthorised reproduction infringes Crown copyright and may lead to prosecution or civil proceedings. City of London 100023243 200 9.

 CITY OF LONDON <i>P.G. Bennett, MA (Cantab) FRICS</i> <i>City Surveyor</i>	
CITY SURVEYOR'S DEPARTMENT Corporate Property Group : Cartographic Plans & Research Section	
Address :	
Barbican Estate, London, E.C.2.	
Title :	
This plan identifies the City of London department responsible for the structure situated below the City Walkway.	
Print Scale :	N.T.S.
Drawn by :	JEC
Date :	Dec. 2011
Drawing No. :	4-C-34179-01
Revision :	