









Figure 1b:
Locations of named
features in the
centre of
High Beach

-  Epping Forest boundary
-  Shared Use Path
-  Beech Trail (waymarked)
-  Easy Access Path
-  Car Park
-  Significant Building
-  Tea Hut

Created by:
Management Planning Assistant
Date Created:
21 Jan 2021



© Crown copyright and
database rights 2021
OS 100023243