
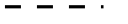








Figure 1c:
Locations of named features
in the Chingford area
(northeast)

-  Epping Forest compartment boundaries
- 24: BURY WOOD** Epping Forest compartment number & name
- Chingford Plain** Location mentioned in Chingford ISP
-  Shared Use Trail
-  Waymarked Trail
-  Easy Access Path
-  Heritage Building or Feature
-  Building
-  Car Park

Created by:
 Management Planning Assistant

Date Created:
 13 May 2021



© Crown copyright and
 database rights 2021
 OS 100023243