

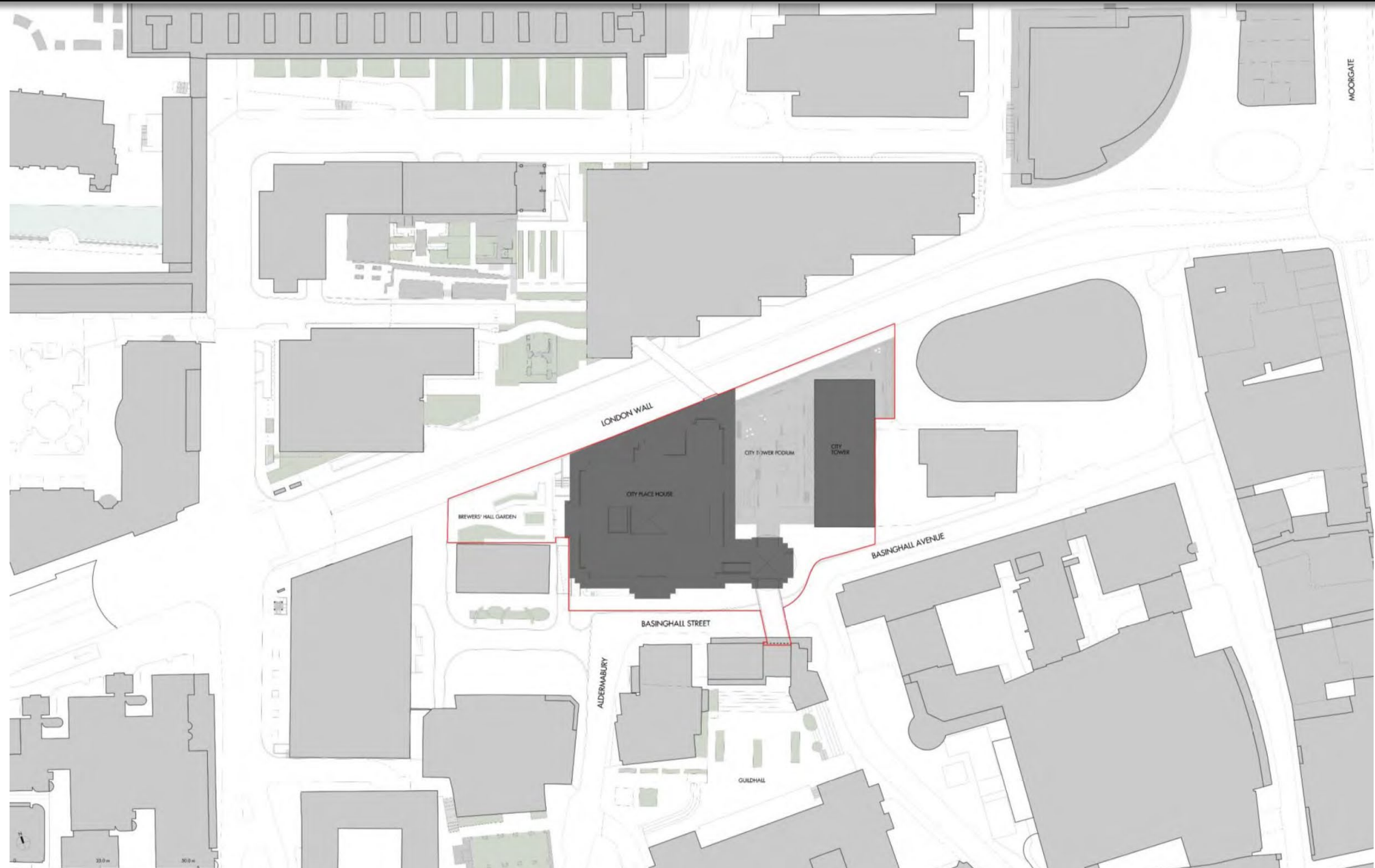


# **Bassishaw Highwalk City Walkway Obstruction**

**Planning & Transport Committee**

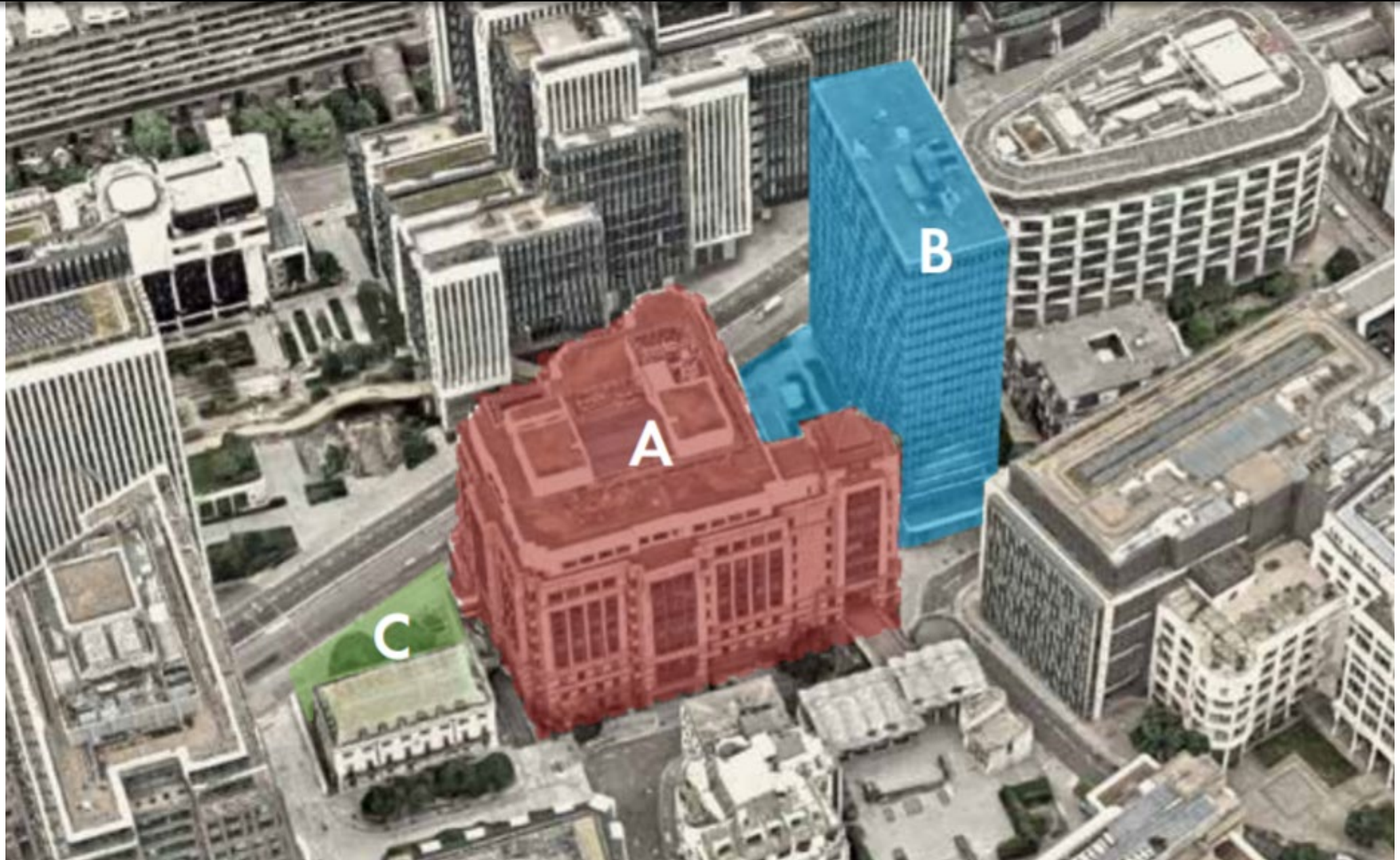
1 July 2022

# 40 & 55 Basinghall Street



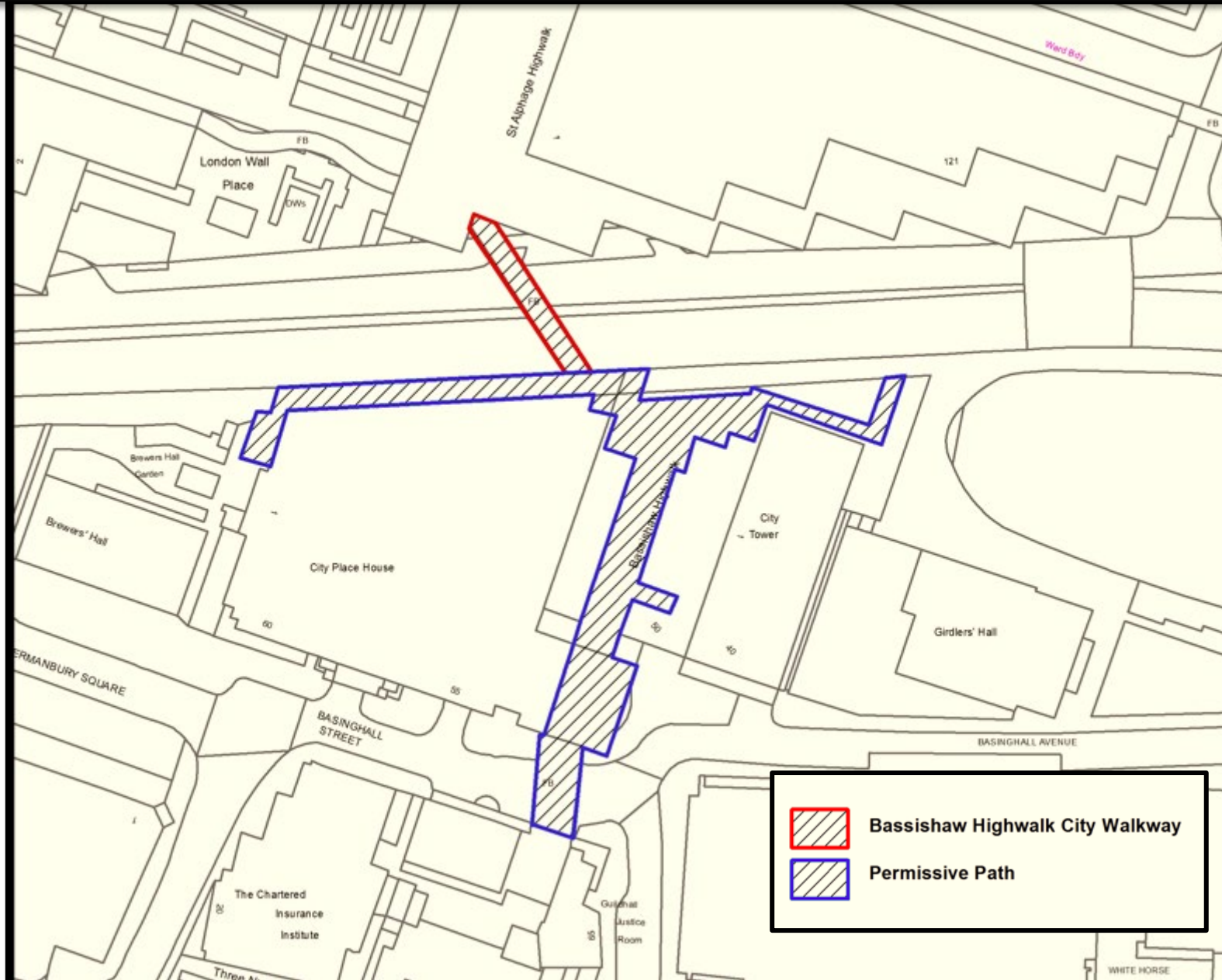
Site location plan

# 40 & 55 Basinghall Street



Aerial view looking north

# 40 & 55 Basinghall Street



Land Designation

## 40 & 55 Basinghall Street



Site Photo – City Place House (looking east and west from London Wall)

## 40 & 55 Basinghall Street



Site Photo - Looking North to South Basinghall Highwalk

40 & 55 Basinghall Street



Site photo – Existing Podium Level Terrace (looking south)

# 40 & 55 Basinghall Street



Site photo – Pedestrian bridge over Basinghall Street (looking west)

# 40 & 55 Basinghall Street



New North/South passage

New north/south passage looking north

## 40 & 55 Basinghall Street



Proposed : London Wall looking south with new north/south passage

