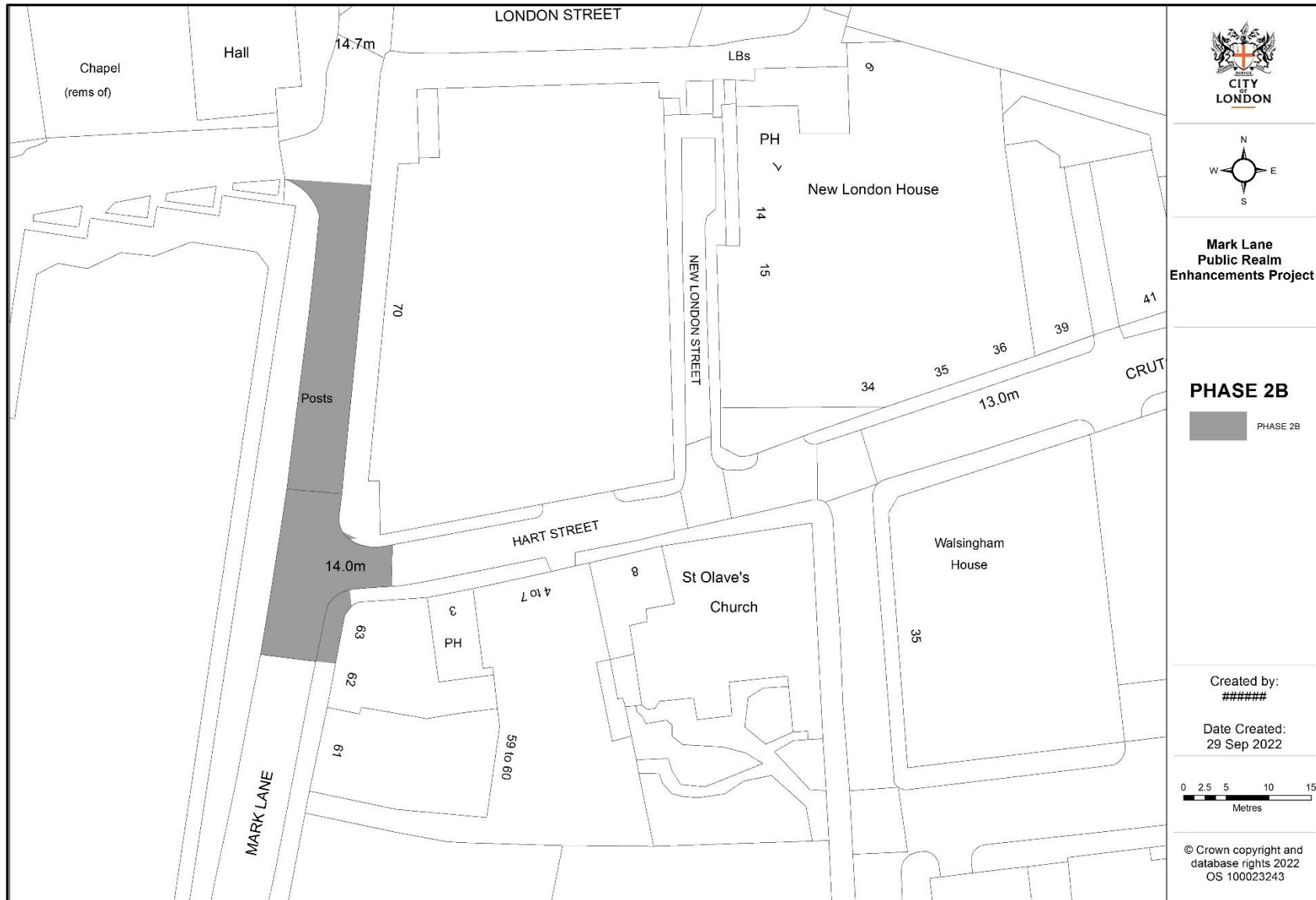
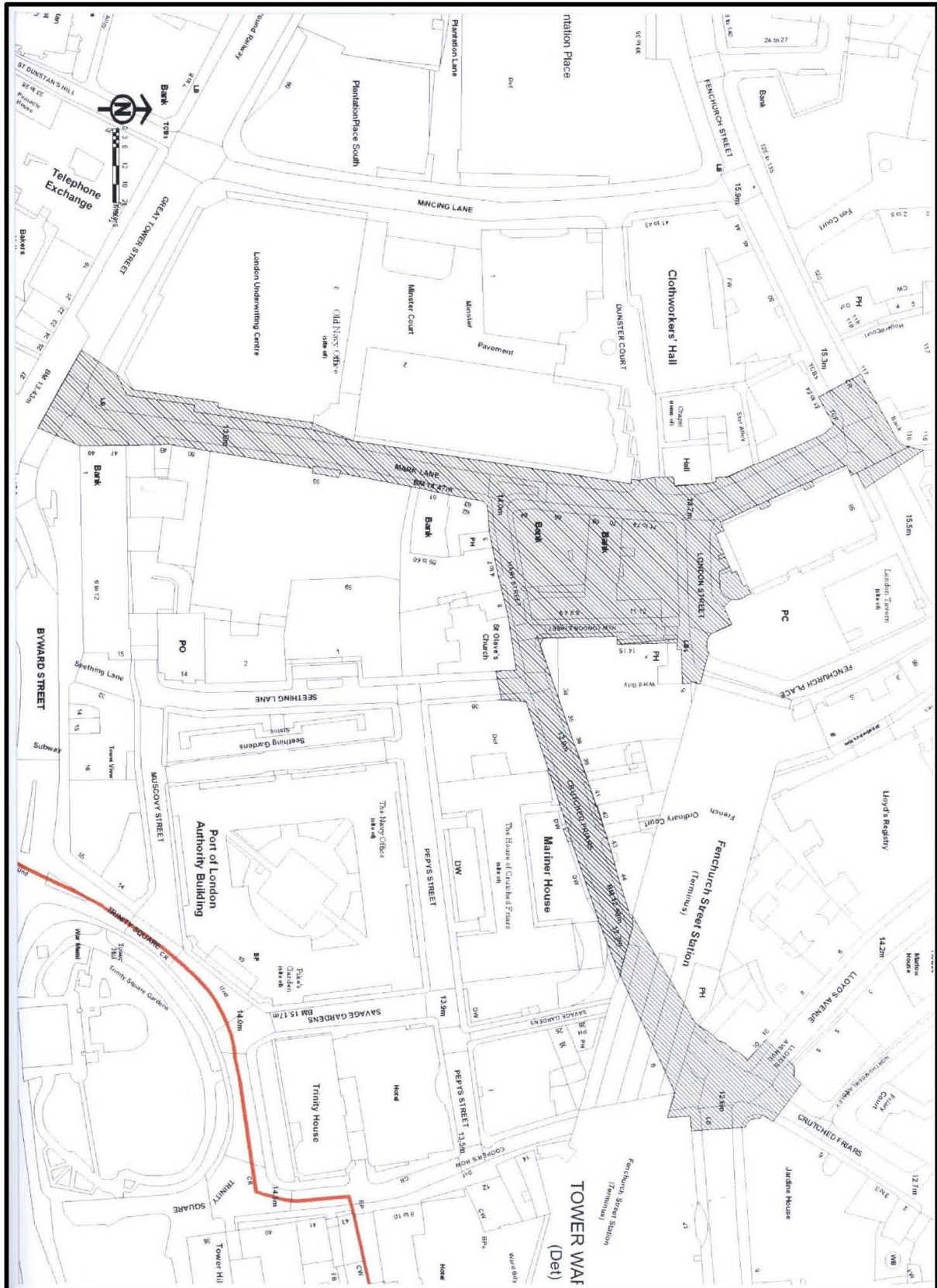


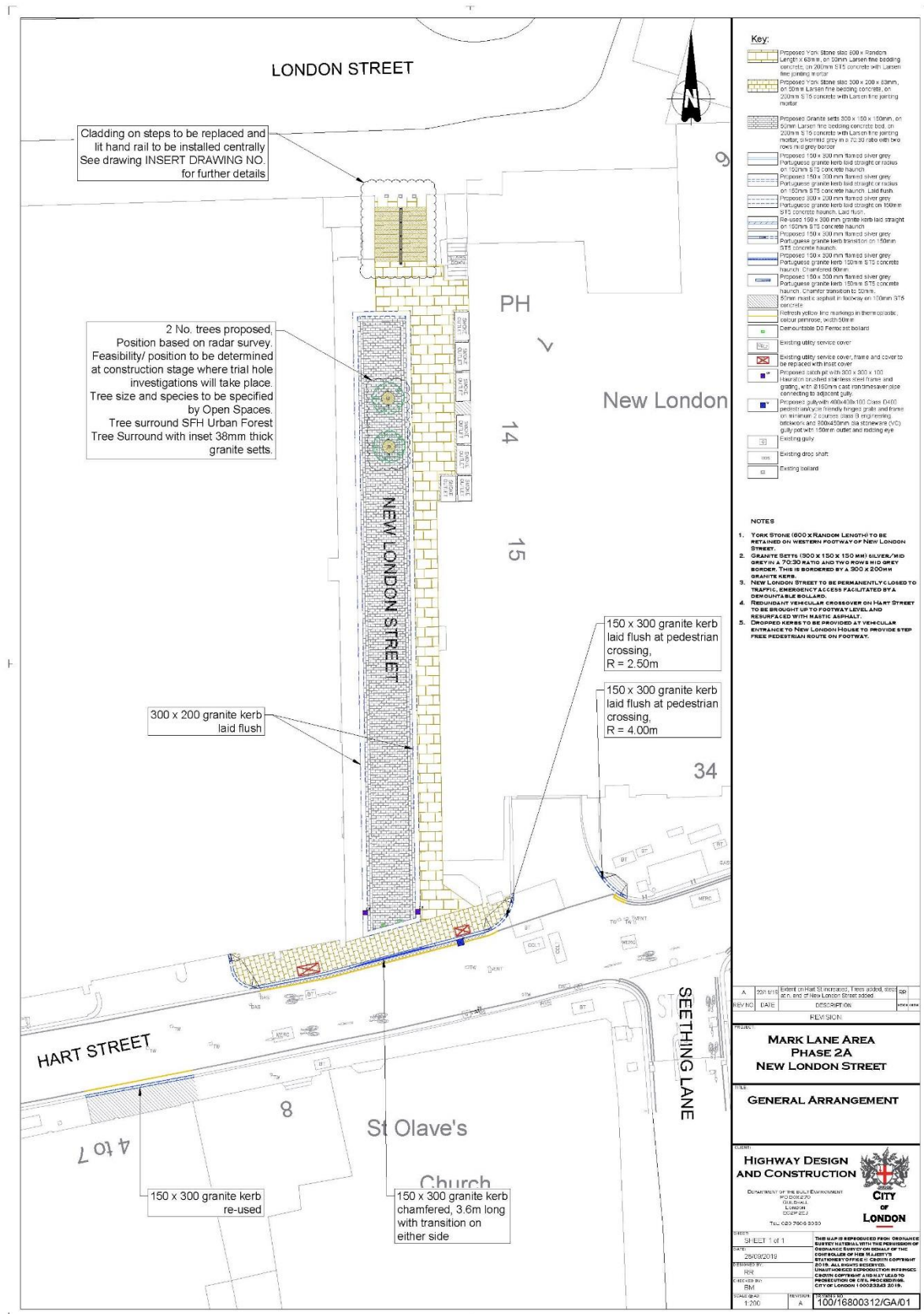
Appendix 1 | Phase 2B Location Plan



Appendix 1 | S106 Plan



Appendix 2 | Proposals: Phase 2A, New London Street (Completed)



Phase 2A Ground conditions prevented trees New London Street

Appendix 2 | Images: Phase 2A, New London Street

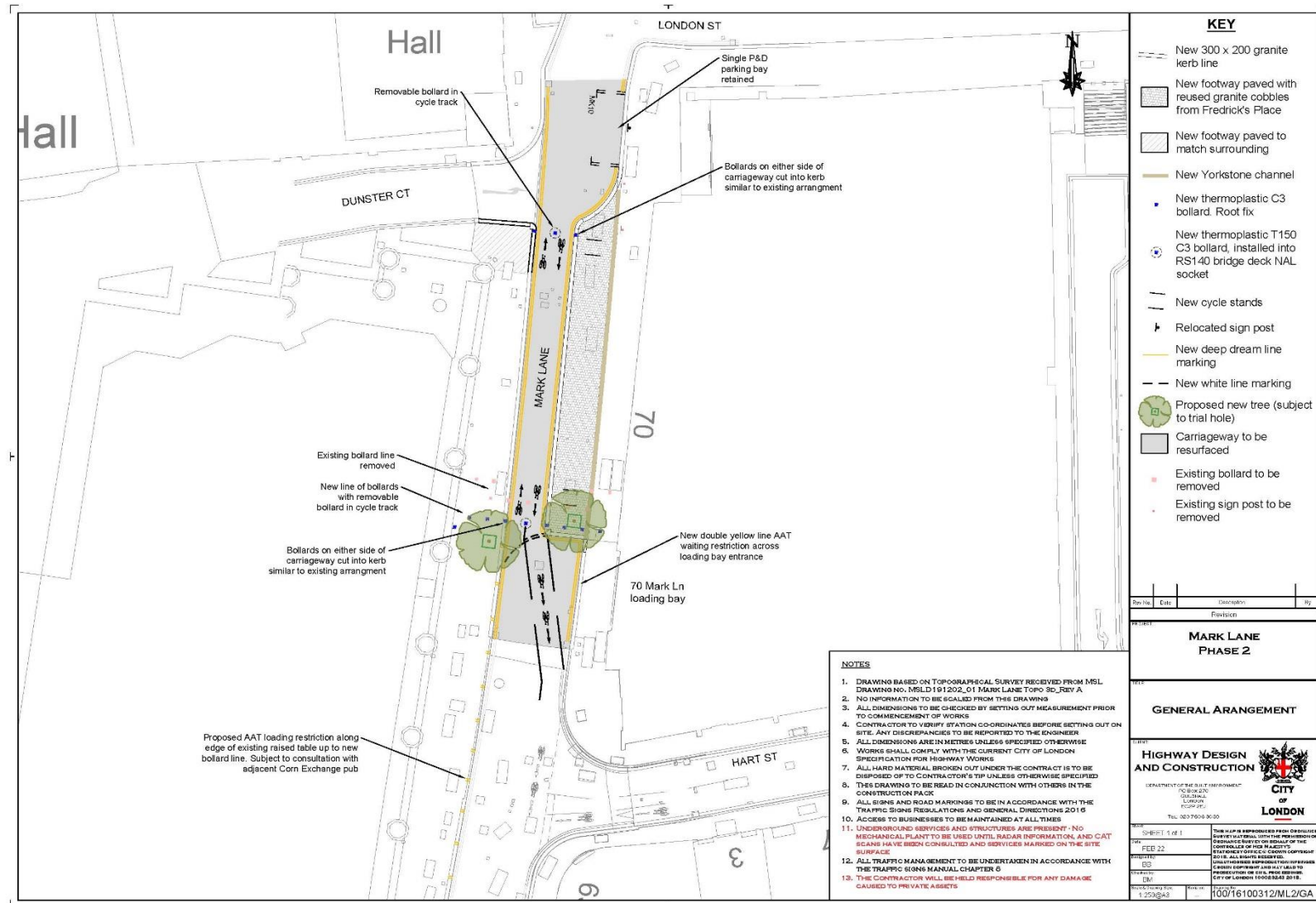


New London Street experimental closure | June 2019

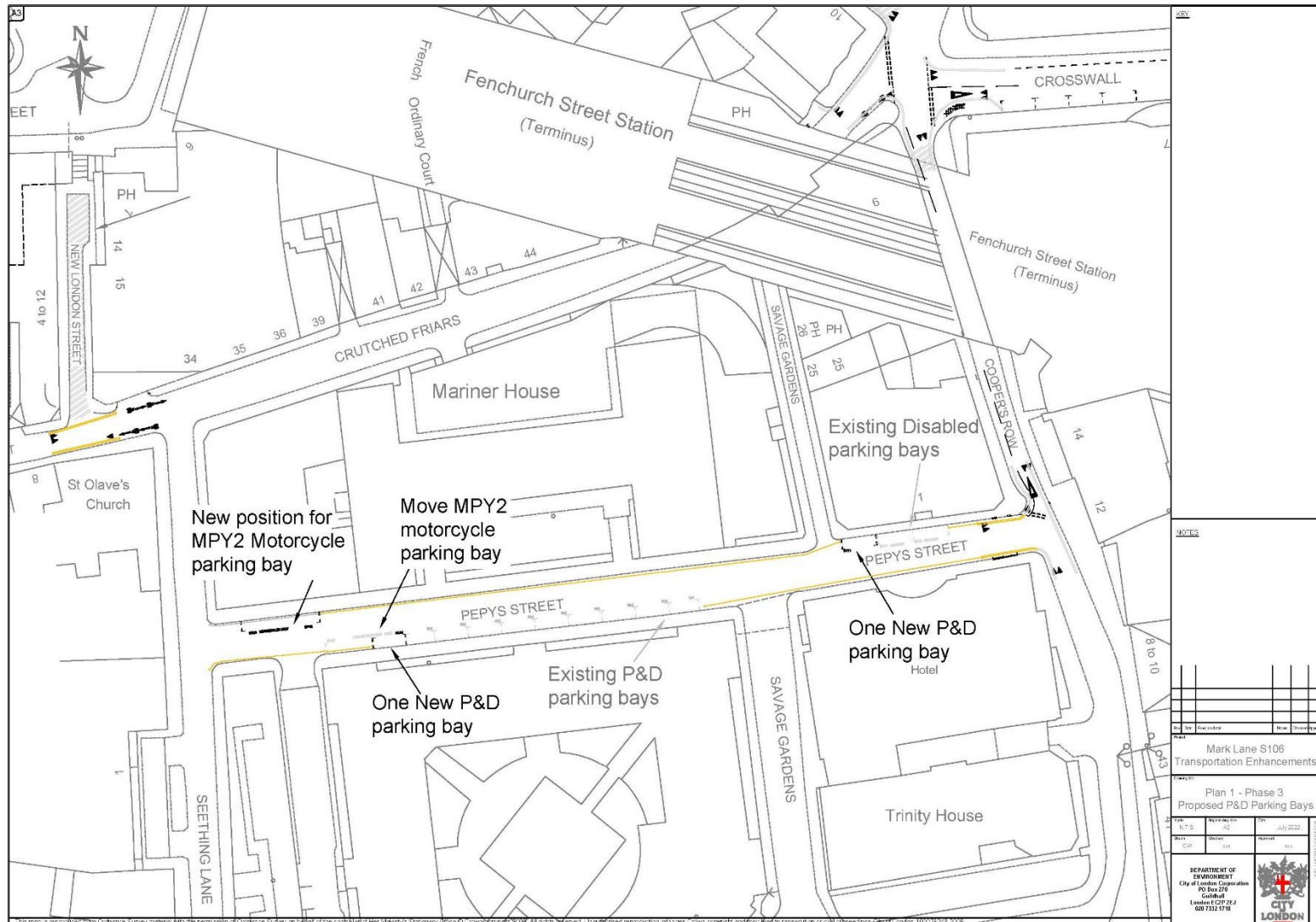


New London Street looking north - Completed | circa July 2022


Appendix 2 | Proposals: Phase 2B, Mark Lane



Appendix 2 | New Proposed Parking Bays: Phase 2B, Mark Lane



Appendix 2 | Images: Phase 2B, Mark Lane



Mark Lane looking north circa December 2010




Mark Lane looking north circa April 2016

Appendix 2 | Images: Phase 2B, Mark Lane



Mark Lane | Showing Reinstatement of the Ring of Steel | May 2020



Mark Lane, site of 50 Fenchurch Street development | May 2020