

CITY OF LONDON  
**LOCAL PLAN**  
**PROPOSED SUBMISSION DRAFT**  
**POLICIES MAP A**  
 March 2024  
**Tall Buildings, Views and Heritage**


**KEY**  
 Administrative Boundary of the City of London

Historic Environment	Policy No.
Conservation Areas	S11 HE1
Bevis Marks Synagogue Immediate Setting Area	HE1
Tower of London World Heritage Site - Local Setting Area	S11 & S13 HE3

Tall Buildings and Protected Views	Policy No.
City Cluster Tall Buildings Area	S12
Fleet Valley Tall Buildings Area	S12
London View Management Framework - Protected Vista Landmark Viewing Corridors	S12 & S13
London View Management Framework - Protected Vista Wider Setting Consultation Areas	S12 & S13
St Paul's Heights Policy Area	S12 & S13
Monument Views and Setting	S12 & S13
London City Airport Safeguarding Area	S12
London Heathrow Airport Safeguarding Area	S12

This Policies Map is one of four covering the City of London. See also Policies Maps B, C and D.



ENVIRONMENT DEPARTMENT





533000

533500


181500

181500

CITY OF LONDON  
**LOCAL PLAN**  
**PROPOSED SUBMISSION DRAFT**  
**POLICIES MAP C**  
 March 2024


City Cluster Tall Buildings Area

**KEY**

 Administrative Boundary of the City of London

Tall Buildings contours (m AOD)

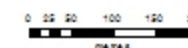
-  75
-  80
-  90
-  100
-  120
-  140
-  160
-  180
-  200
-  220
-  240
-  260
-  280
-  300

 Dashed line represents contours that overlap, with labels showing the heights of the highest contour and lowest contour.

This Policies Map is one of four covering the City of London. See also Policies Maps A, B and D.



SCALE 1:2750



ENVIRONMENT DEPARTMENT

181000

181000

533000

533500


531000

531500

CITY OF LONDON  
**LOCAL PLAN**  
**PROPOSED SUBMISSION DRAFT**  
**POLICIES MAP D**  
 March 2024

Fleet Valley Tall Buildings Area

**KEY**

 Administrative Boundary of the City of London

**Tall Buildings contours (m AOD)**

 75

 80

 90

181500

181500

181000

181000

531000

531500

This Policies Map is one of four covering the City of London.  
See also Policies Maps A, B and C



SCALE 1:3000



ENVIRONMENT DEPARTMENT