

























# Ashtead Common Summary Risk Register

Generated on: 30 April 2024



Risk score indicator key.		
		
<b>RED</b>	<b>AMBER</b>	<b>GREEN</b>

Rows are sorted by Risk Score

Risk code	Risk title	Current risk score	Current risk score indicator	Target risk score	Target risk score indicator	Direction of travel (since last assessment)	Flight path (last 10 assessments)
ENV-NE-AC 005	Negative impacts of pests and diseases	16		6			
ENV-NE-AC 009	Decline in condition of assets	16		6			
ENV-NE-AC 004	Negative impacts of development and encroachment	8		6			
ENV-NE-AC 006	Adverse impacts of extreme weather and climate change	6		6			
ENV-NE-AC 008	Water pollution	6		2			
ENV-NE-AC 001	Budget pressures	4		4	