

































Burnham Beeches and Stoke Common Summary Risk Register

Generated on: 30 April 2024



Risk score indicator key.		
		
RED	AMBER	GREEN

Rows are sorted by Risk Score

Risk code	Risk title	Current risk score	Current risk score indicator	Target risk score	Target risk score indicator	Direction of travel (since last assessment)	Flight path (last 10 assessments)
ENV-NE-BBSC 002	Negative impacts of visitor pressure	16		12			
ENV-NE-BBSC 005	Negative impacts from pests and diseases	16		12			
ENV-NE-BBSC 007	Rural Payment Agency Grants	16		12			
ENV-NE-BBSC 009	Decline in condition of assets	16		12			
ENV-NE-BBSC 001	Budget pressures	12		6			
ENV-NE-BBSC 004	Negative impacts of development and encroachment	12		12			
ENV-NE-BBSC 006	Adverse impacts of extreme weather and climate change	12		12			
ENV-NE-BBSC 008	Pollution	8		8	