




























Ashtead Common Summary Risk Register

Generated on: 23 October 2024



Risk score indicator key.		
		
RED	AMBER	GREEN

Rows are sorted by Risk Score

Risk code	Risk title	Current risk score	Current risk score indicator	Target risk score	Target risk score indicator	Direction of travel (since last assessment)	Flight path (last 10 assessments)
ENV-NE-AC 009	Decline in condition of assets	16		6			
ENV-NE-AC 005	Negative impacts of pests and diseases	12		6			
ENV-NE-AC 004	Negative impacts of development and encroachment	8		6			
ENV-NE-AC 006	Adverse impacts of extreme weather and climate change	6		6			
ENV-NE-AC 008	Water pollution	6		2			
ENV-NE-AC 001	Budget pressures	4		4			

N.B. Risks with an identical current and target score are those which we have mitigated to the lowest level possible at present. However, we continue to undertake a range of actions to maintain them at their current score, keep them under continual review, and seek opportunities to reduce the level of risk.