






CITY OF LONDON




REDEVELOPMENT UNIT No. 32.

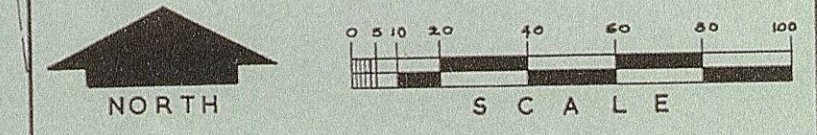
ACQUISITION OF LAND.

FREEHOLD /AND OR LEASEHOLD  
LAND ACQUIRED BY THE CITY  
CORPORATION. 

BOUNDARY OF UNIT. 

BOUNDARY OF CITY. 

R. S. WALKER, F. R. I. C. S.  
CITY SURVEYOR,  
GUILDHALL, E. C. 2.



PV/BMB 4.415 MAY 1964

R19583










# PLAN B

CITY OF LONDON



REDEVELOPMENT UNIT No. 32.

PROPOSED REDEVELOPMENT

- LAND FOR DISPOSAL. 
- LAND ALREADY DISPOSED OF. 
- HIGHWAYS 
- BOUNDARY OF UNIT. 
- BOUNDARY OF CITY. 

R. S. WALKER, F. R. I. C. S.  
 CITY SURVEYOR,  
 GUILDHALL, E. C. 2.

