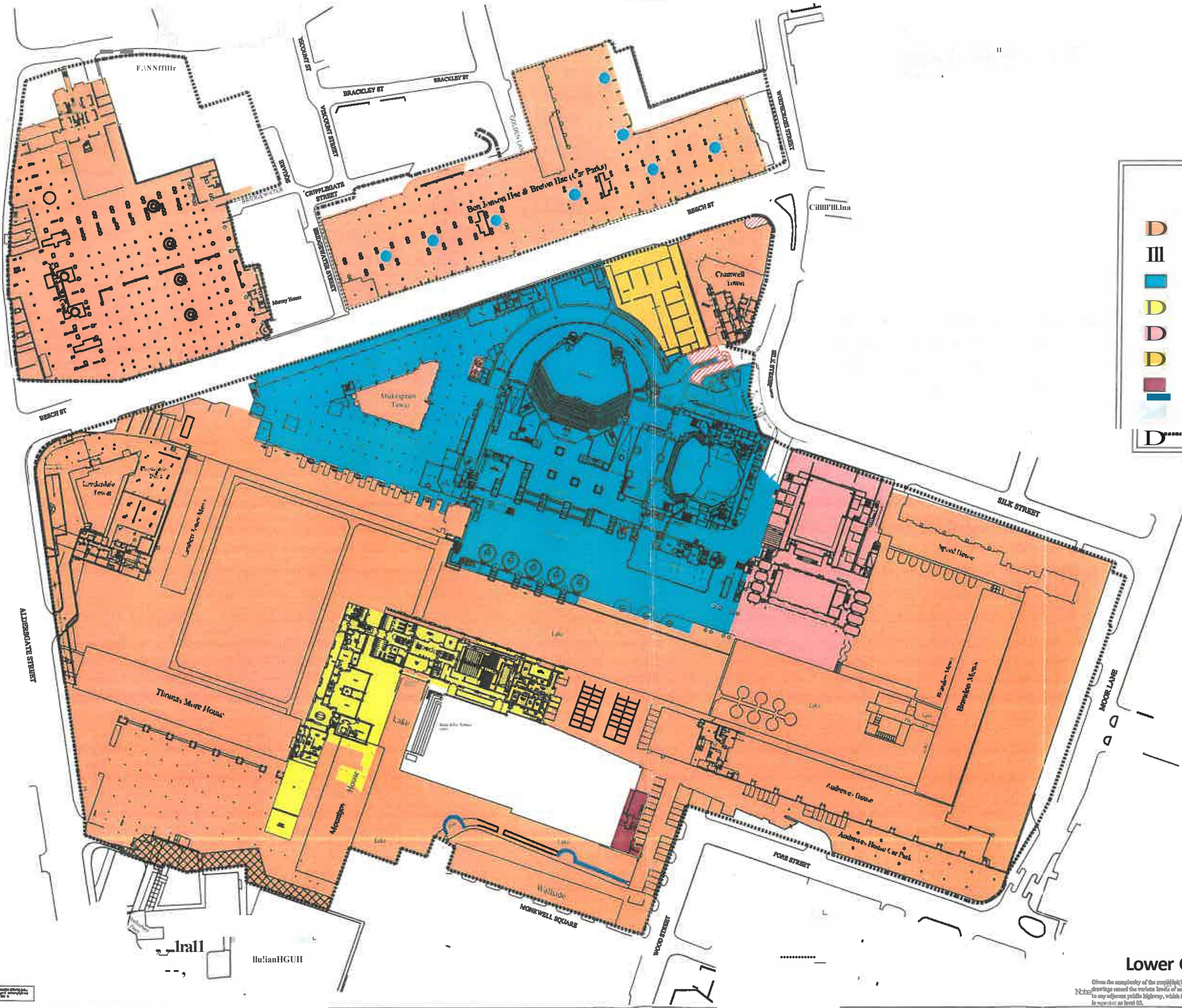


J



**Key**  
 Custodianship and  
 responsibility

- D ...
- III ...
- ...
- City of London School for Girls
- ...
- EDF Building (fm. UHL)
- ...
- City Surveyor (Roman Wall)

D Shared responsibility and access rights between the Barbican Centre and Barbican Estate.

Barbican Estate boundary

**Lower Ground**

Given the complexity of the site, this plan shows the various levels of each individual property unit using its relationship to any adjacent public highway, while for the purpose of the drawings, ground floor level is assumed as level 01.



|             |              |
|-------------|--------------|
| Project No. | 4-C-33813-06 |
| Date        | 10/10/11     |
| Scale       | 1:1000       |
| Author      | [Name]       |
| Checker     | [Name]       |
| Approver    | [Name]       |

Barbican Estate, London EC2A 4PU. This plan shows the various levels of each individual property unit using its relationship to any adjacent public highway, while for the purpose of the drawings, ground floor level is assumed as level 01.

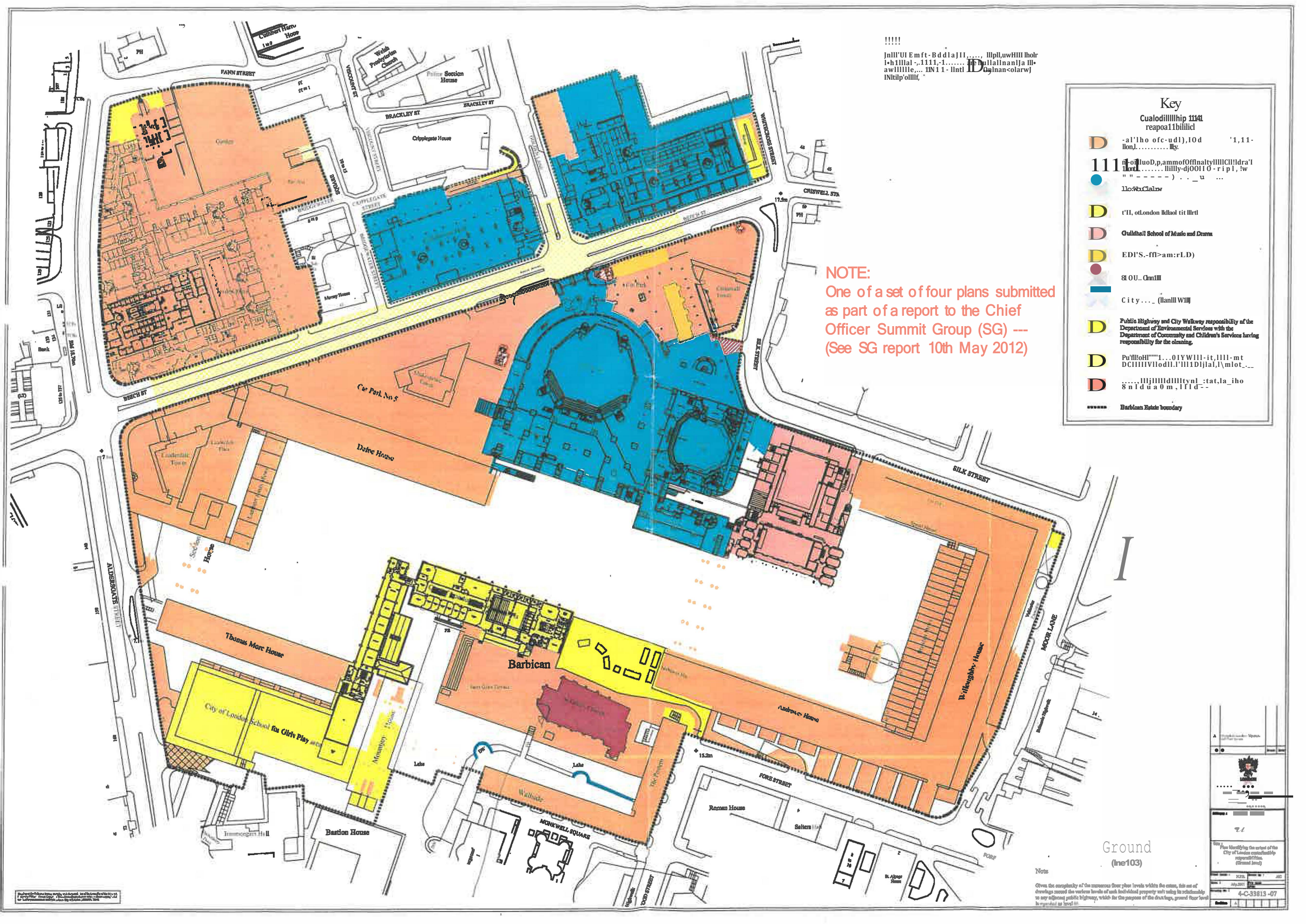
!!!!  
 In the event of a fire, the following instructions should be followed:  
 1. Remain calm and do not panic.  
 2. Follow the instructions of the fire warden.  
 3. Do not use lifts or stairs.  
 4. Do not re-enter the building until told to do so by the fire warden.  
 5. Do not use the fire alarm as a means of communication.

**Key**

Cualodilhip 1141  
 reapo11bilid

- al'ho ofc-udl),10d  
 llonl..... lly.
- 1111  
 n-of luoD,p ammofoffnalylilililidra'l  
 lard..... lilly-djOOIO-ripl,lw  
 "-----) \_ \_ u ...
- llo:WxClaw
- 'II, ofLondon lllal tit llrl
- Guildhall School of Music and Drama
- ED'S.-ff>am:rLD)
- RI OU.. Cnnlll
- City.... (lanll Wlll)
- Public Highway and City Walkway responsibility of the  
 Department of Environmental Services with the  
 Department of Community and Children's Services having  
 responsibility for the cleaning.
- Pu'llloHl''''1...01YWlll-it,1lll-mt  
 DCHllVllodll.'lll1Dljal,l\m lot...
- .....lljlllillllltnl :tat,la iho  
 8 n l d u a o m , l f l d - -
- Barbican Estate boundary

**NOTE:**  
 One of a set of four plans submitted  
 as part of a report to the Chief  
 Officer Summit Group (SG) ---  
 (See SG report 10th May 2012)

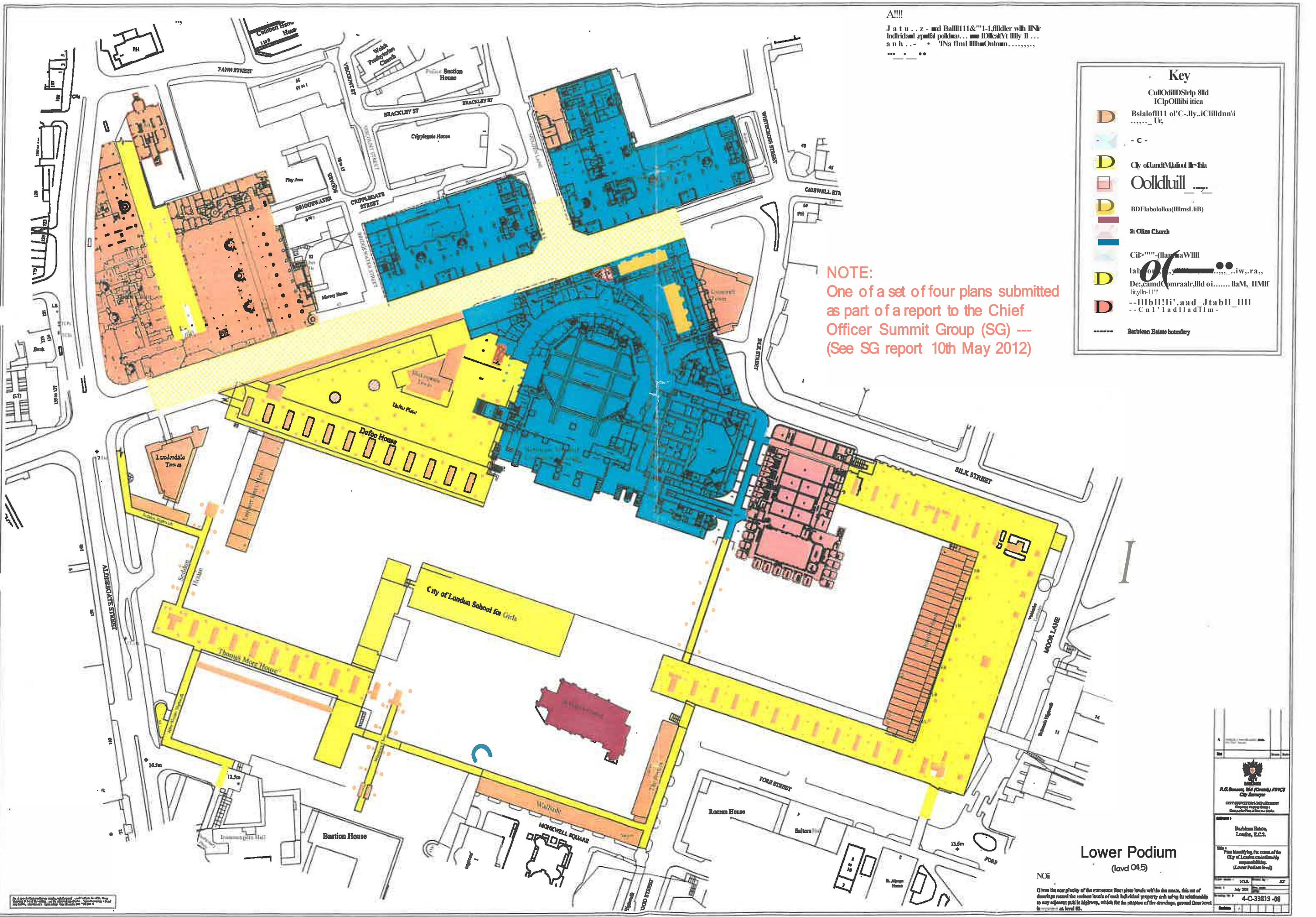


Ground  
 (Ine103)

Note  
 Given the complexity of the numerous floor plate levels within the estate, this set of  
 drawings record the various levels of each individual property unit using its relationship  
 to any adjacent public highway, which for the purposes of the drawings ground floor level  
 is regarded as level 0.

City of London  
 Planning Department  
 71  
 4-C-33813-07

Barbican Estate Planning Department  
 100 Broad Street, London EC4A 3DF  
 Tel: 020 7552 3100  
 Fax: 020 7552 3101  
 Email: info@barbican.gov.uk



A!!!  
 J a t u . . z - m d B a l l i i i & " " I - l d l d e r w i t h I N -  
 I n d i c a t i o n s o f p o s i t i o n . . . m m I D l e a Y t i l l y I . . .  
 a n h . . . . . T N a f i n l i l l u s O n l i n e . . . . .  
 . . . . .

### Key

- CellOdiDStrp 8ld  
IClpOlibi itica
- D BstaloFlil l of 'C-.lly..iChilDnn'i  
.....\_Ur,
- C -
- D City of LandtMakool ll-llik
- D Ooldtuill . . . . .
- D BDFlabololoo (lllmsLiB)
- D St Olloo Church
- D Cll>"'"-(llapnaWllll
- D lab o r . . . . . i w , r a ,
- D De.camdOpmraalr.llld oi . . . . . llaM\_ l l M l l f  
ll,yl n - l l "
- D --llbl!li'.aad Jtabil\_ llll  
-- C n l ' l a d l l a d T l m -
- Barbican Estate boundary

**NOTE:**  
 One of a set of four plans submitted  
 as part of a report to the Chief  
 Officer Summit Group (SG) --  
 (See SG report 10th May 2012)

## Lower Podium (level 04.5)

NOI  
 Given the complexity of the numerous floor plate levels within the main, this set of  
 drawings record the various levels of each individual property unit along its relationship  
 to any adjacent public highway, which for the purpose of the drawings, ground floor level  
 is assumed to be level 03.

|   |           |
|---|-----------|
| <br><b>City of London</b><br><b>City of London Corporation</b><br>City Engineer's Department<br>Planning & Design<br>City of London, E.C.2. |           |
| Plan Identifying the extent of the<br>City of London, consistently<br>represented,<br>(Lower Podium Level)                                  |           |
| Scale   | 1:1000    |
| Date  | July 2011 |
| <b>4-C-33813-08</b>   |           |












By using this drawing, the user agrees to the terms and conditions of the City of London's Planning & Design Department. This drawing is the property of the City of London and is not to be reproduced without the written consent of the City of London.

# f

la hr' llll - ndBllllllQw llBll.ll'wllbllllr  
 llHllJ..i llpallll peddcahJ l n ladiClm ..i..lllll  
 flllllllledallllllblu'bnltal. .O'l'U'l-  
 ●●●●●

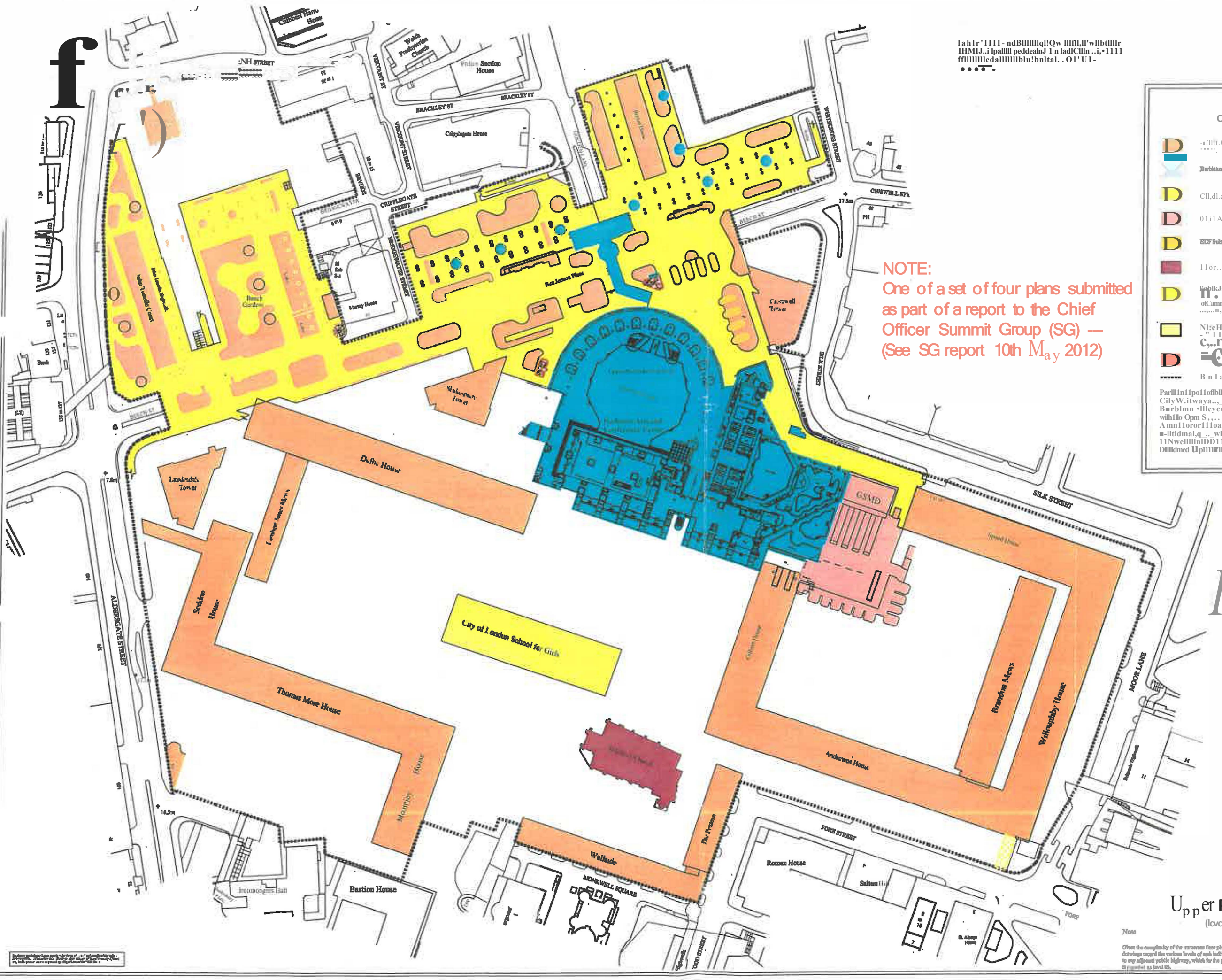
### Key

Cuatodlalldp llld  
 rapona, bllllll

-  ..lllll...ll
-  Barbican Centre
-  Clil, d, andm, Wocl llbQllo
-  O'l'l A'lll - i otMmllllldlllnia
-  WDF Substation (former LEB)
-  ll or..ioma
-  n..f..or..ll..n..nryatllo
-  Nllc Hipwoy'd ClYW..... - n
-  ..llllll'op'da'llllor--
-  ..llllll'op'da'llllor--
-  B n l a m -

Parllllnllpofllbl acn, llcilll p n lo u, pl - etc. loolWal  
 CityW, itwaya... b..... ubolellJlOlllll, llr..oCO.  
 Bllrblm.. llleycuzrllly... llbon...: mcaal'KI  
 willlo Opn S... Department  
 Amlllorollloa... com. lld elevlodpml'cn llmll...  
 m-llldma, q... willallm, JllO, llmllllll dnedudortle  
 llNwellllllllDl'llll - llmllnllolmlllllaDldllkreby be  
 Dllllllmed Uplllll'he City Wolbyay.

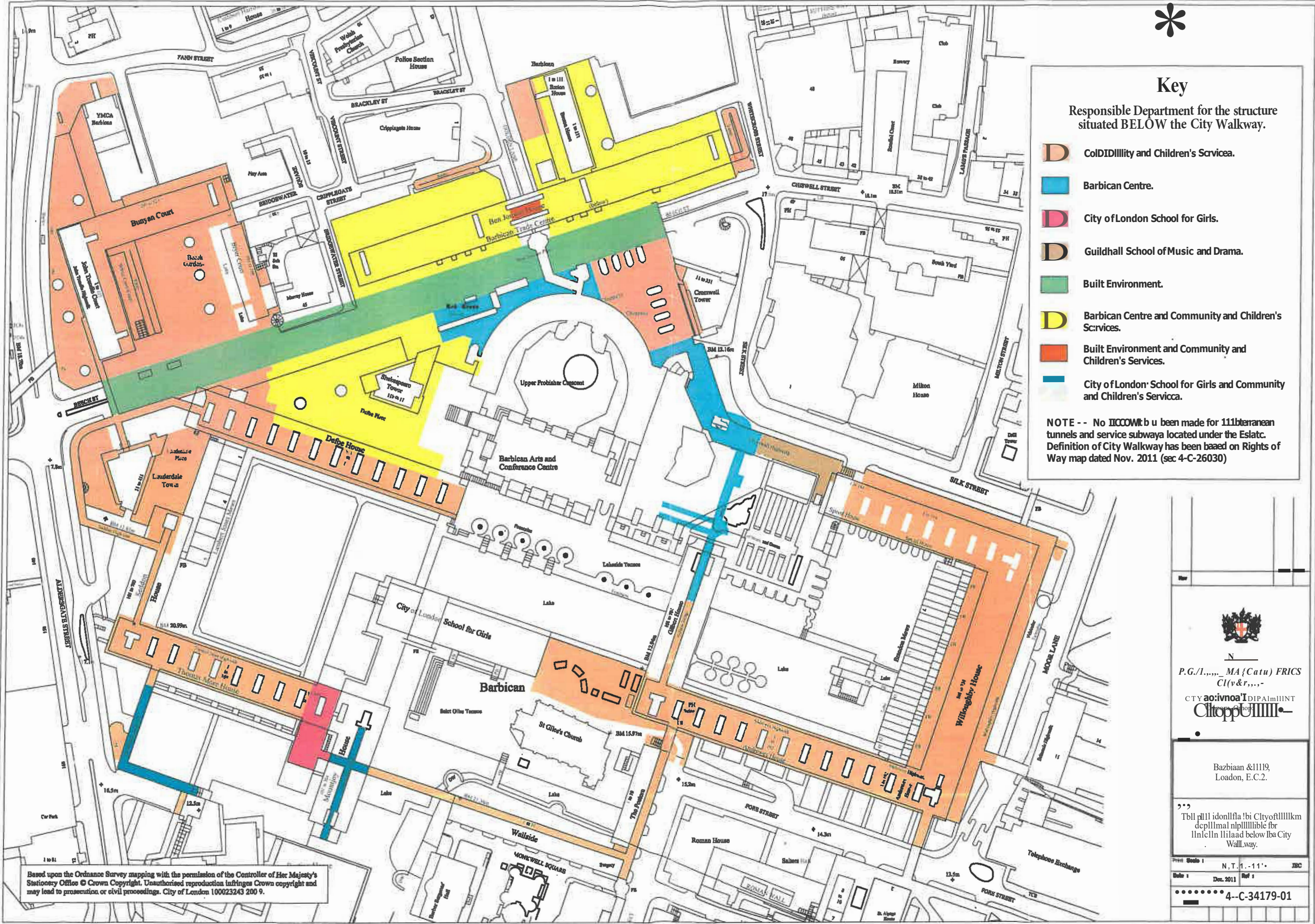
**NOTE:**  
 One of a set of four plans submitted  
 as part of a report to the Chief  
 Officer Summit Group (SG) —  
 (See SG report 10th May 2012)



**Upper Podjum**  
 (lcvc105)

*Nota*  
 Given the complexity of the numerous floor plate levels within the estate, this set of  
 drawings record the various levels of each individual property with a relationship  
 to any adjacent public highways, which for the purpose of the drawings, ground floor is  
 designated as level 00.

T.C.t.  
 The City of London  
 4-C-33813-09



### Key

Responsible Department for the structure situated BELOW the City Walkway.

- ColDIDillity and Children's Servicea.
- Barbican Centre.
- City of London School for Girls.
- Guildhall School of Music and Drama.
- Built Environment.
- Barbican Centre and Community and Children's Services.
- Built Environment and Community and Children's Services.
- City of London School for Girls and Community and Children's Servicea.

**NOTE --** No ICCOMIt b u been made for 111bteranean tunnels and service subwaya located under the Eslatc. Definition of City Walkway has been baed on Rights of Way map dated Nov. 2011 (sec 4-C-26030)

Based upon the Ordnance Survey mapping with the permission of the Controller of Her Majesty's Stationery Office © Crown Copyright. Unauthorised reproduction infringes Crown copyright and may lead to prosecution or civil proceedings. City of London 100023243 200 9.



N  
P.G./I.,... MA {Catu} FRICS  
Cl(v&r,...-  
CTY:ao:ivnoa'I DIPAImIINT  
**CltoppUlllllll**

Barbican & 11119,  
London, E.C.2.

Tbl1 plll idonllfla !bi Cltyofllllllkm  
dcpillmal nlpillllllible fbr  
llnclln llilaad below lba City  
Wall.way.

Scale 1 N.T. 1:11' JBC  
Date 1 Dec. 2011 Ref 1

4--C-34179-01