



Key


 Charity land - Riddlesdown
(Coulston and other Commons charity)

SGL722167 - Riddlesdown Common.

SGL159241 - Garston Lane.

SGL92533 - Riddlesdown Cottage (Land on the southwest side of Riddlesdown Road)

 Split title: Charity land.

 Split title: Complementary Land
(City's Estate).

SGL586630 - Godstone Road

Note: the split shown between Charity and
Complementary land is indicative.



**CITY
LONDON**

*P.G.Wilkinson BSc MSc MRICS
City Surveyor*

CITY SURVEYOR'S DEPARTMENT
Corporate Property Group :
Plans & Records Section

City of London
Land and Property Terrier

Natural Environment Charity Review
Riddlesdown

Created by:
Plans & Records
Corporate Property Group

Date Created:
30 Jun 2025

0 25 50 100 150 200
Metres

© Crown copyright and
database rights
AC0000825908